

Redistribution of the State's Electoral Districts

June 2026



Appendix 4

Part 2 (A-K)

Appendix 4 - Regional and district maps

Guide to maps and boundary descriptions

This appendix includes maps for each of Queensland's 93 electoral districts, displaying the final boundaries for this redistribution.

Boundary descriptions

Each map displays the final boundaries as a maroon line on the map for the relevant district, accompanied by written descriptions of the boundaries. Boundaries may follow features displayed on the maps (such as local government boundaries, localities, major roads and rivers), and additional written descriptors ('callout' labels) are used to identify the location of the boundaries where those features are unclear on the map.

Callout labels may be added in instances where insufficient space exists to label a feature directly on the map (for example, if a road is too short), or where the boundary is aligned to a feature not displayed on the map (for example, the boundary of a property or lot).

Individual copies of these maps will be available for download from the Commission's website (redistribution.ecq.qld.gov.au) and, in the future, from the Electoral Commission of Queensland website (ecq.qld.gov.au).

Interactive map

The final boundaries can be viewed in further detail on the interactive map published on the Commission's website. The interactive map provides the ability to display and compare the existing and new State electoral boundaries, and view additional related spatial information including local government, locality and Australian Bureau of Statistics (ABS) SA1 (Statistical Area Level 1) boundaries. A guide to using the interactive map is included within the *Submission and publication guidelines* (https://redistribution.ecq.qld.gov.au/_data/assets/pdf_file/0020/91910/QRC-Submission-guidelines_v3.pdf) for the redistribution.

Spatial files (geoJSON format) and CSV (comma separated value) data files containing enrolment data for each electoral district can also be downloaded from the Commission's website. Geographical Information Systems (GIS) software is required to view the geoJSON data sets.

Data alignment

The spatial data sets used for these maps are provided through the Department of Natural Resources and Mines, Manufacturing, Regional and Rural Development. As spatial data sets and administrative boundaries are maintained by different entities, spatial layers may not align in some cases.

The boundaries have been developed primarily by using mesh blocks defined by the Australian Bureau of Statistics (ABS) through the Australian Statistical Geography Standard (ASGS) Edition 3. Mesh blocks are the smallest geographic areas defined by the ABS and form the building blocks for the larger regions. Mesh blocks have defined boundaries and can be combined together to accurately approximate other geographies such as Statistical Area Level 1 (SA1) geographies defined by the ABS.

In some instances, for example where an SA1 boundary was not aligned to an identifiable feature, the SA1 was split to form a more meaningful electoral boundary. In addition, minor adjustments were undertaken in some instances to align SA1 geographies to the intended electoral boundary features.

The enrolment numbers stated throughout this report reflect the final alignment of the district boundaries as detailed in this report and the Commission's proposed redistribution published on 10 March 2026.

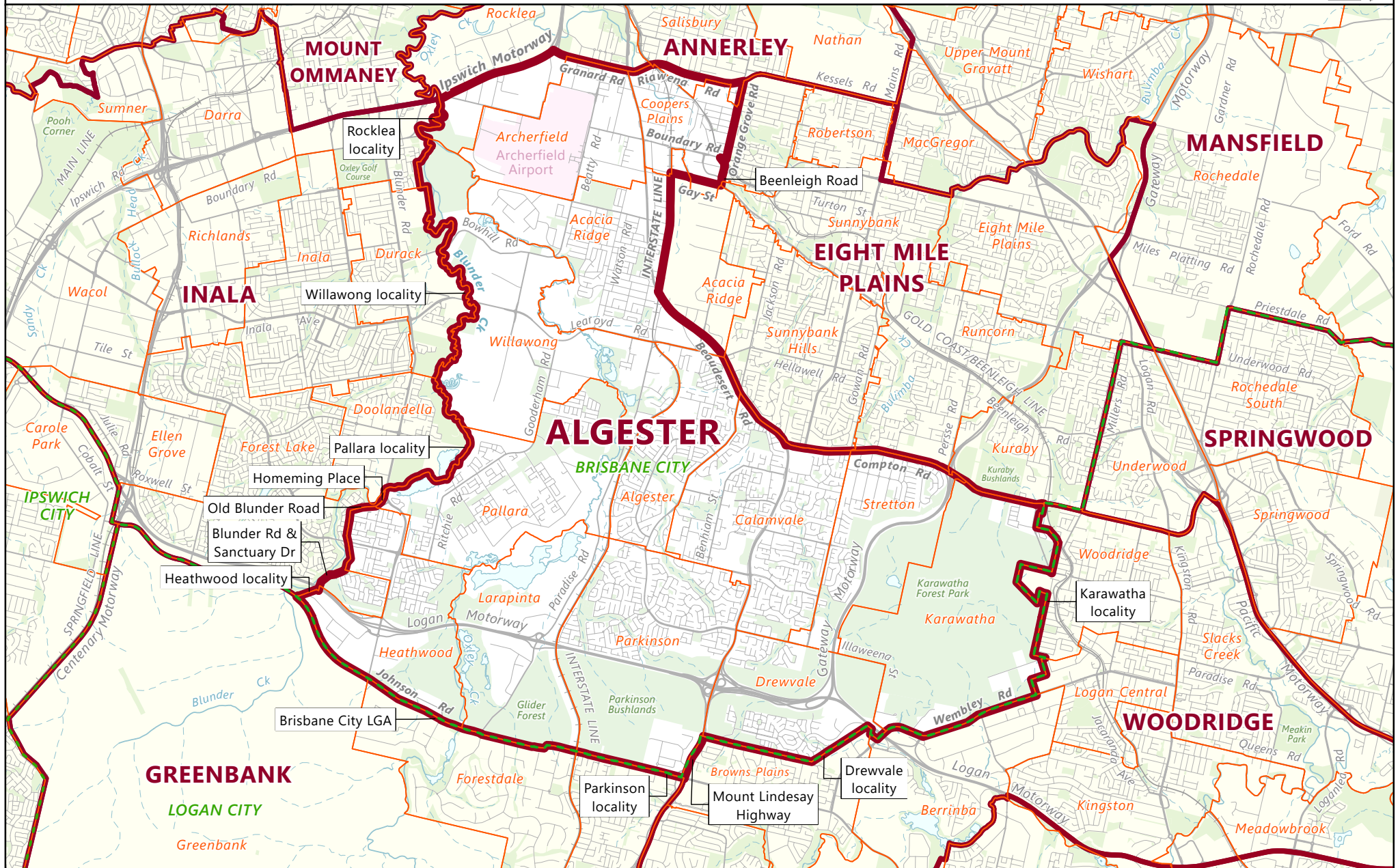
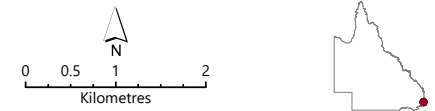
▲ [Appendix 4 – Part 1 \(regional maps\)](#)

▲ [Appendix 4 – Part 3 \(maps L-W\)](#)

▲ [Redistribution of the State's Electoral Districts report](#)

ALGESTER

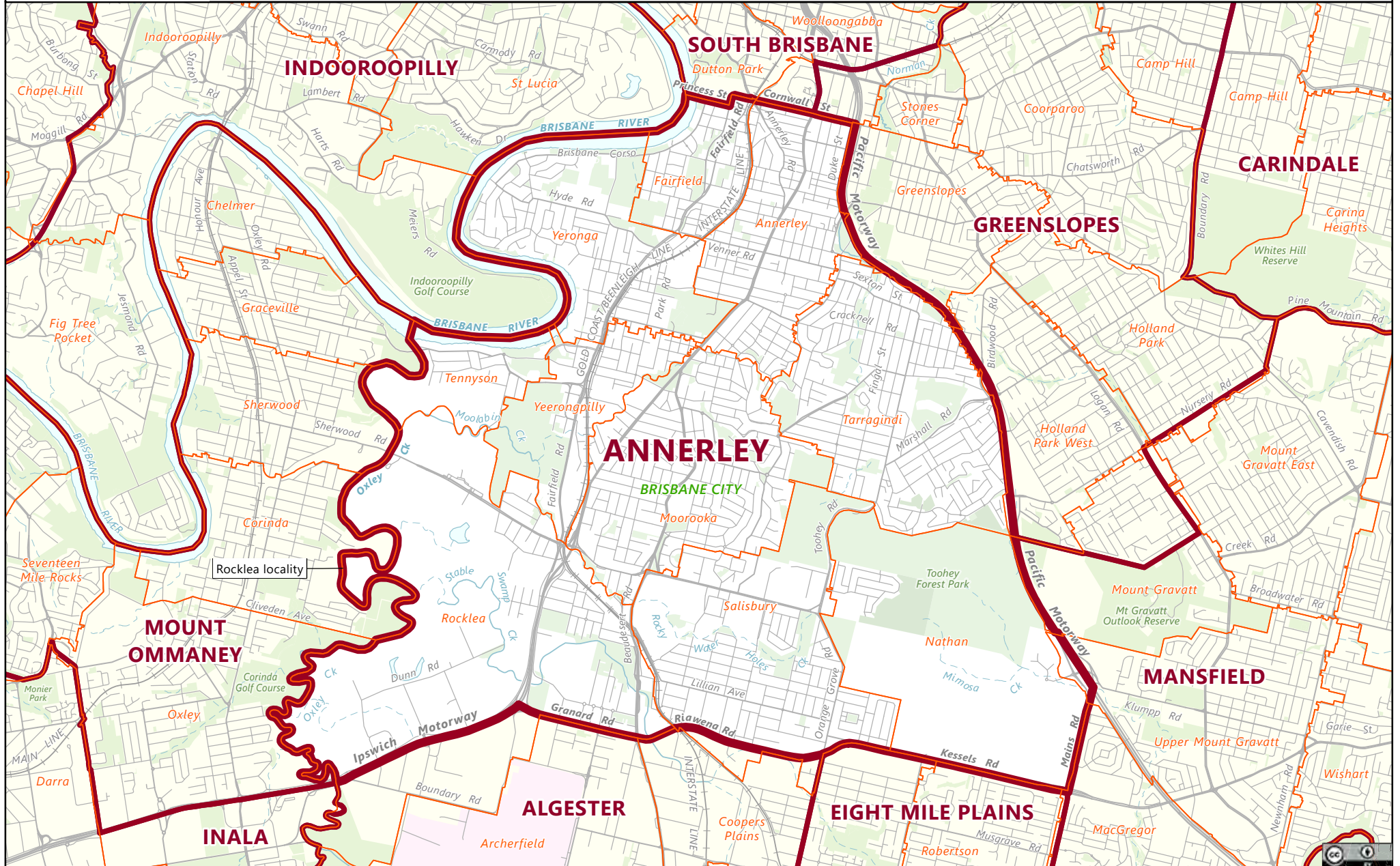
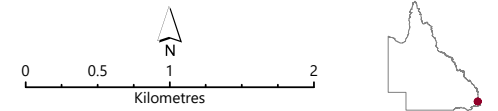
- State electoral district
- - - Local government area (LGA)
- Locality



© Electoral Commission of Queensland, 2026. © State of Queensland, 2026

ANNERLEY

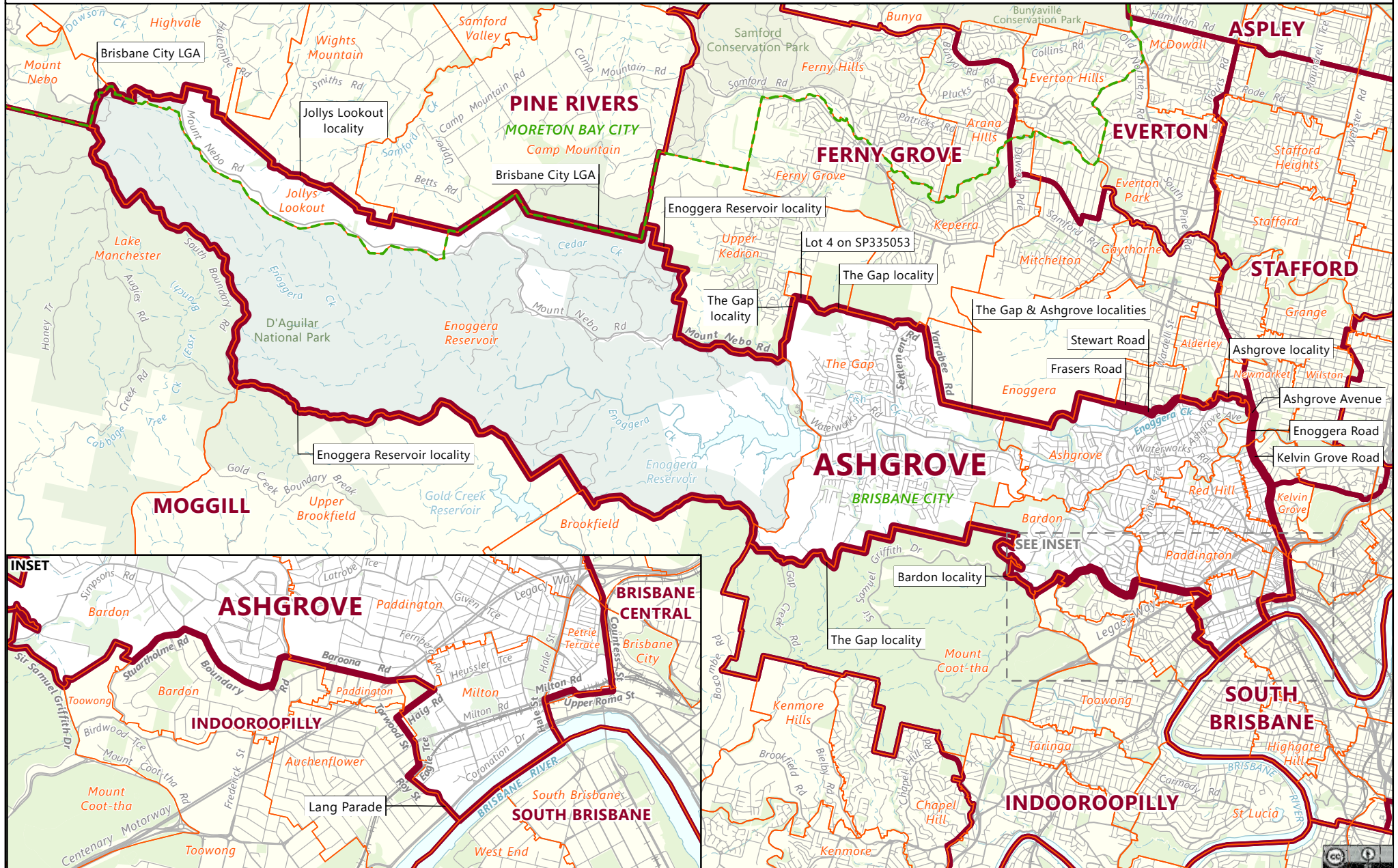
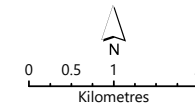
- State electoral district
- - - Local government area (LGA)
- Locality



© Electoral Commission of Queensland, 2026. © State of Queensland, 2026

ASHGROVE

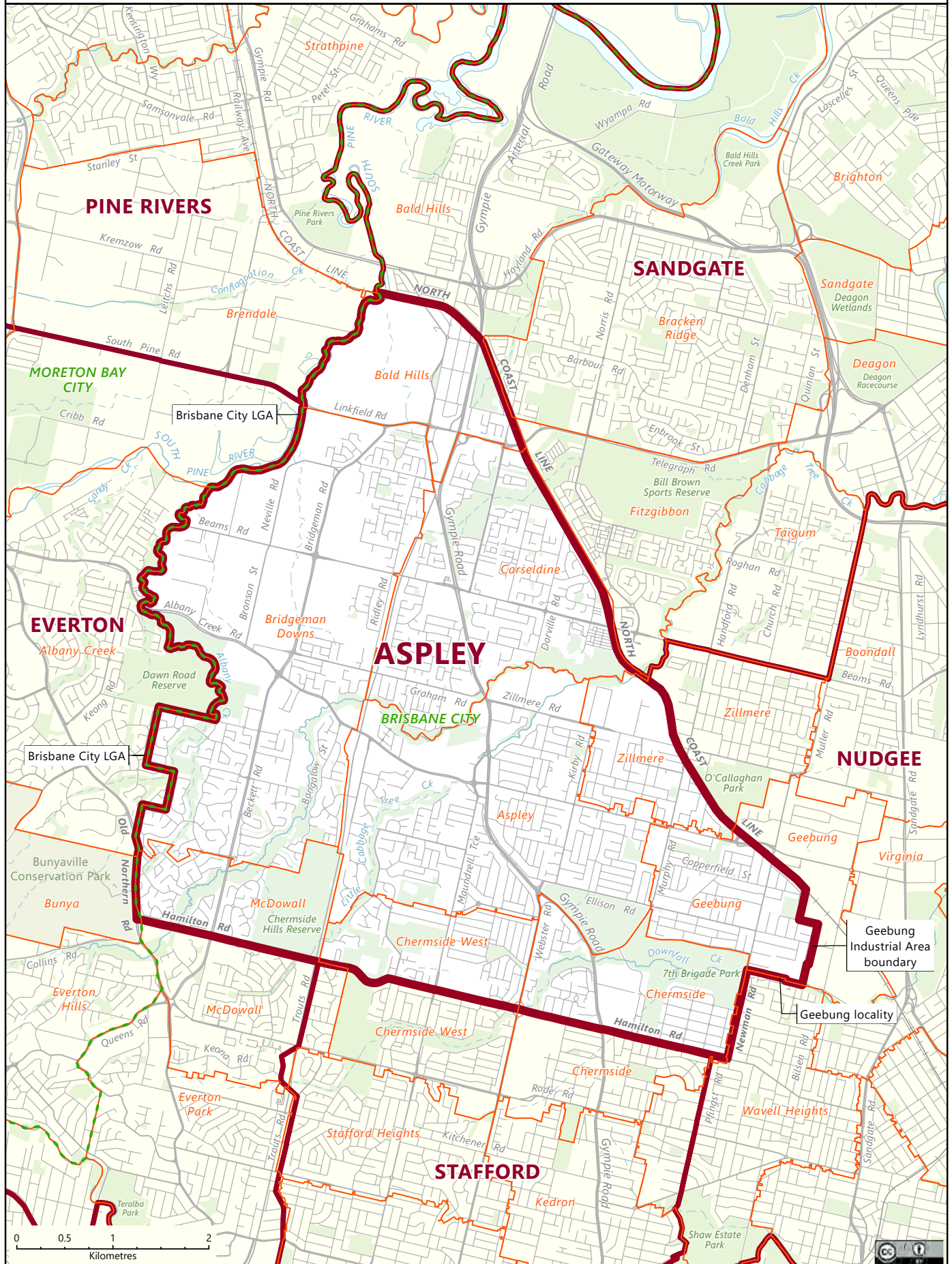
- State electoral district
- - - Local government area (LGA)
- Locality



© Electoral Commission of Queensland, 2026. © State of Queensland, 2026

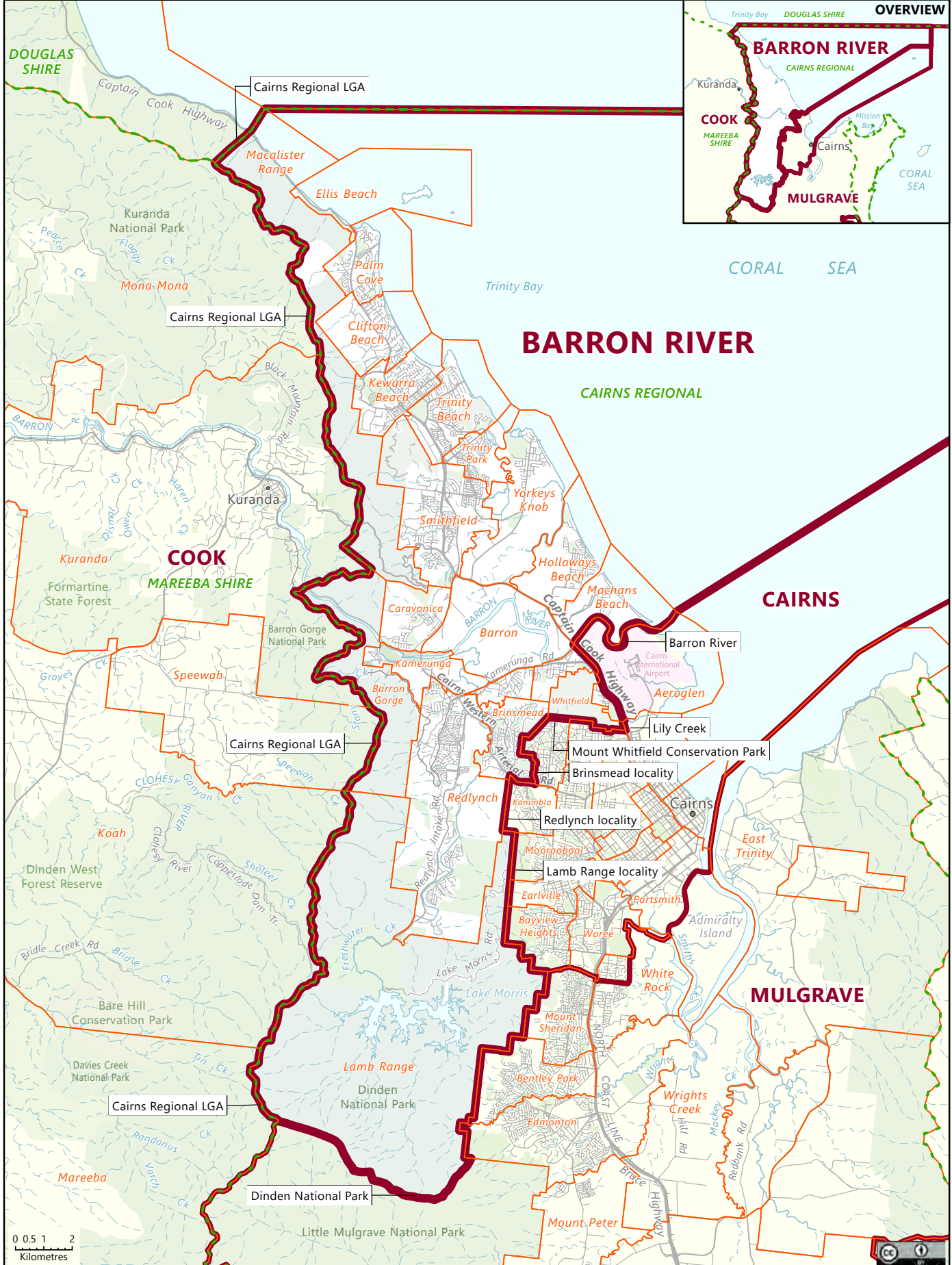
ASPLEY

- State electoral district
- - - Local government area (LGA)
- Locality



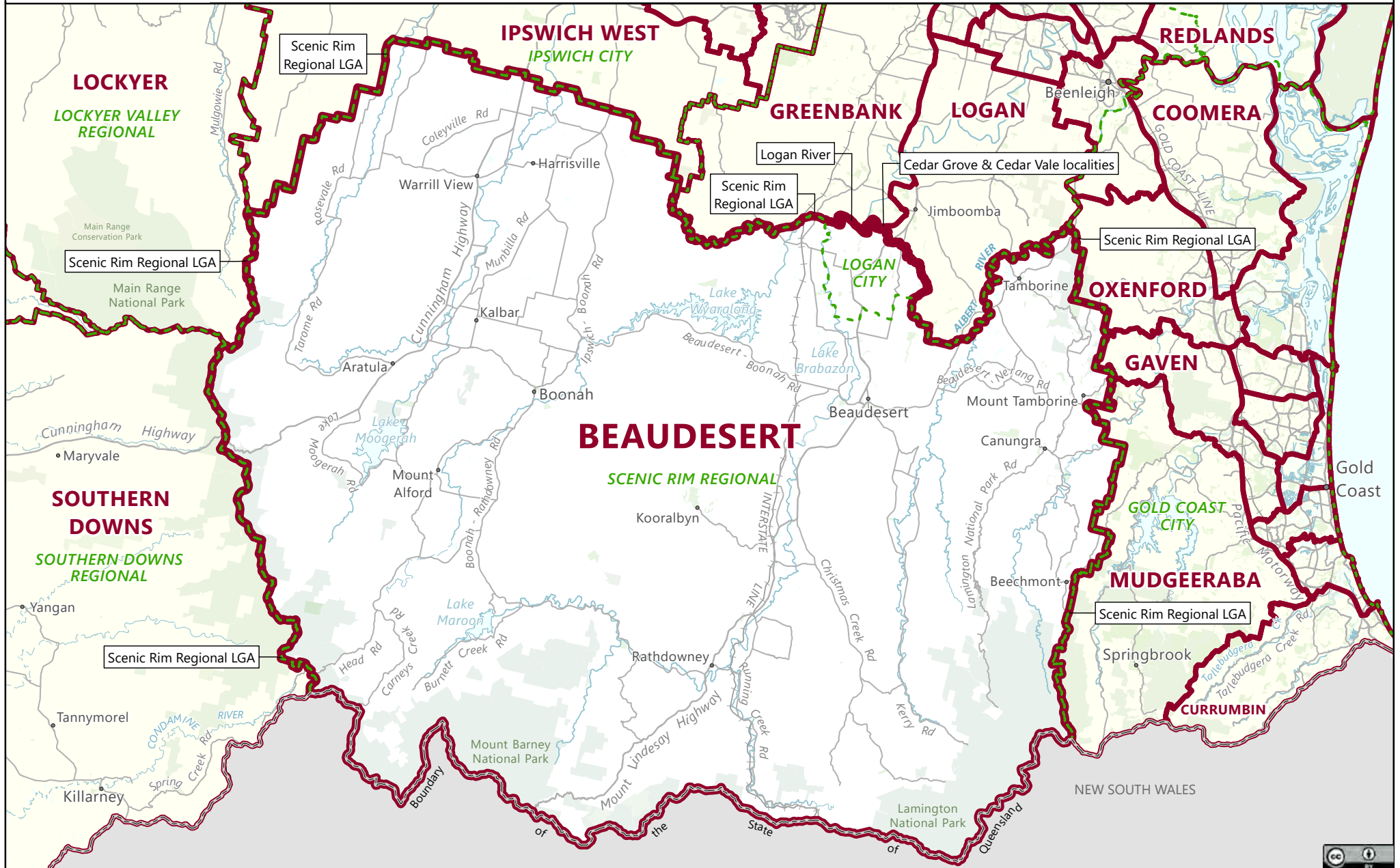
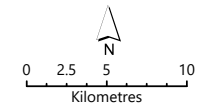
BARRON RIVER

- State electoral district
- - - Local government area (LGA)
- Locality



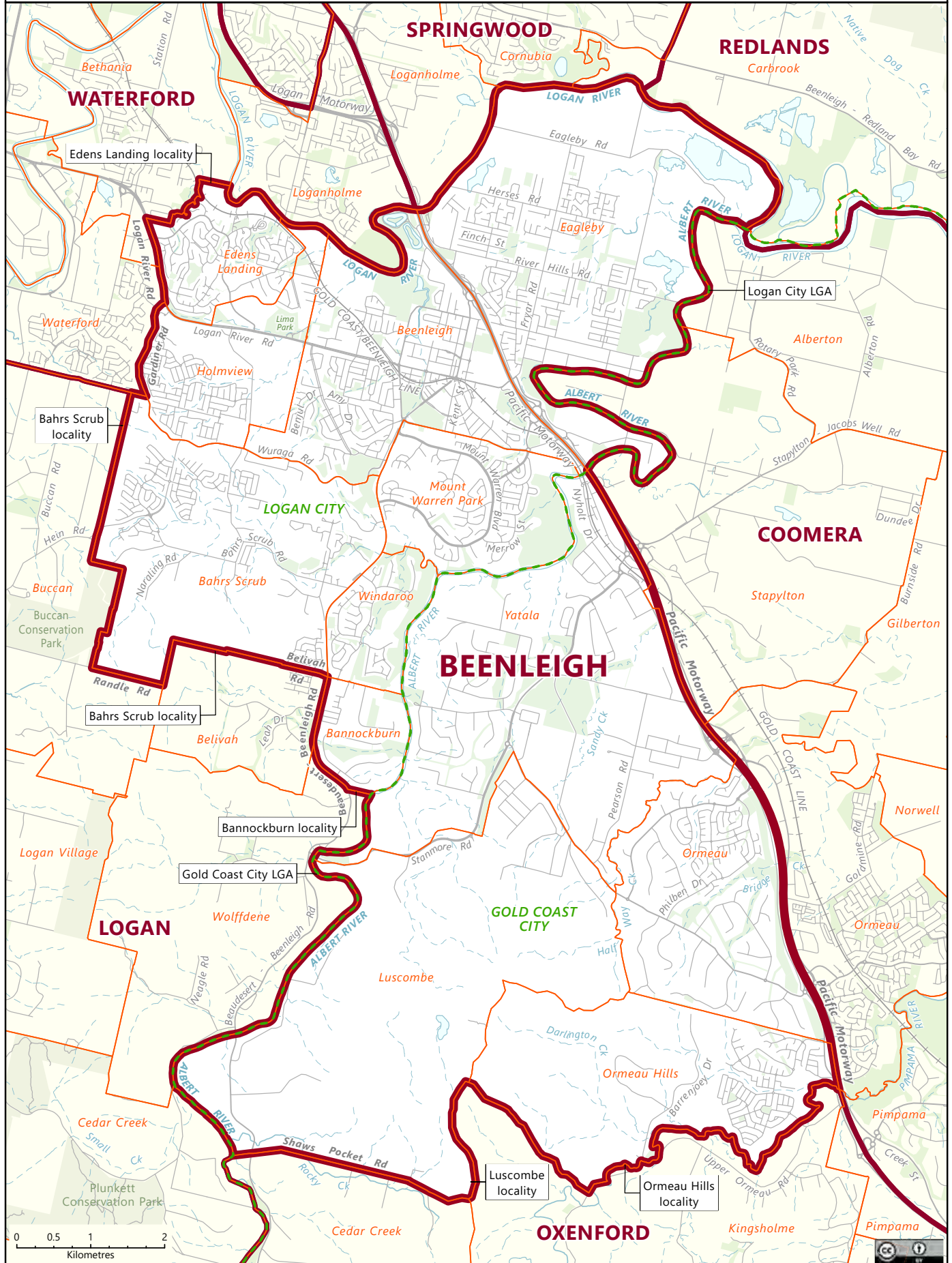
BEAUDESERT

— State electoral district
- - - Local government area (LGA)



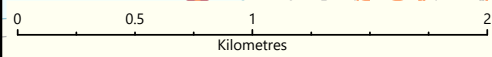
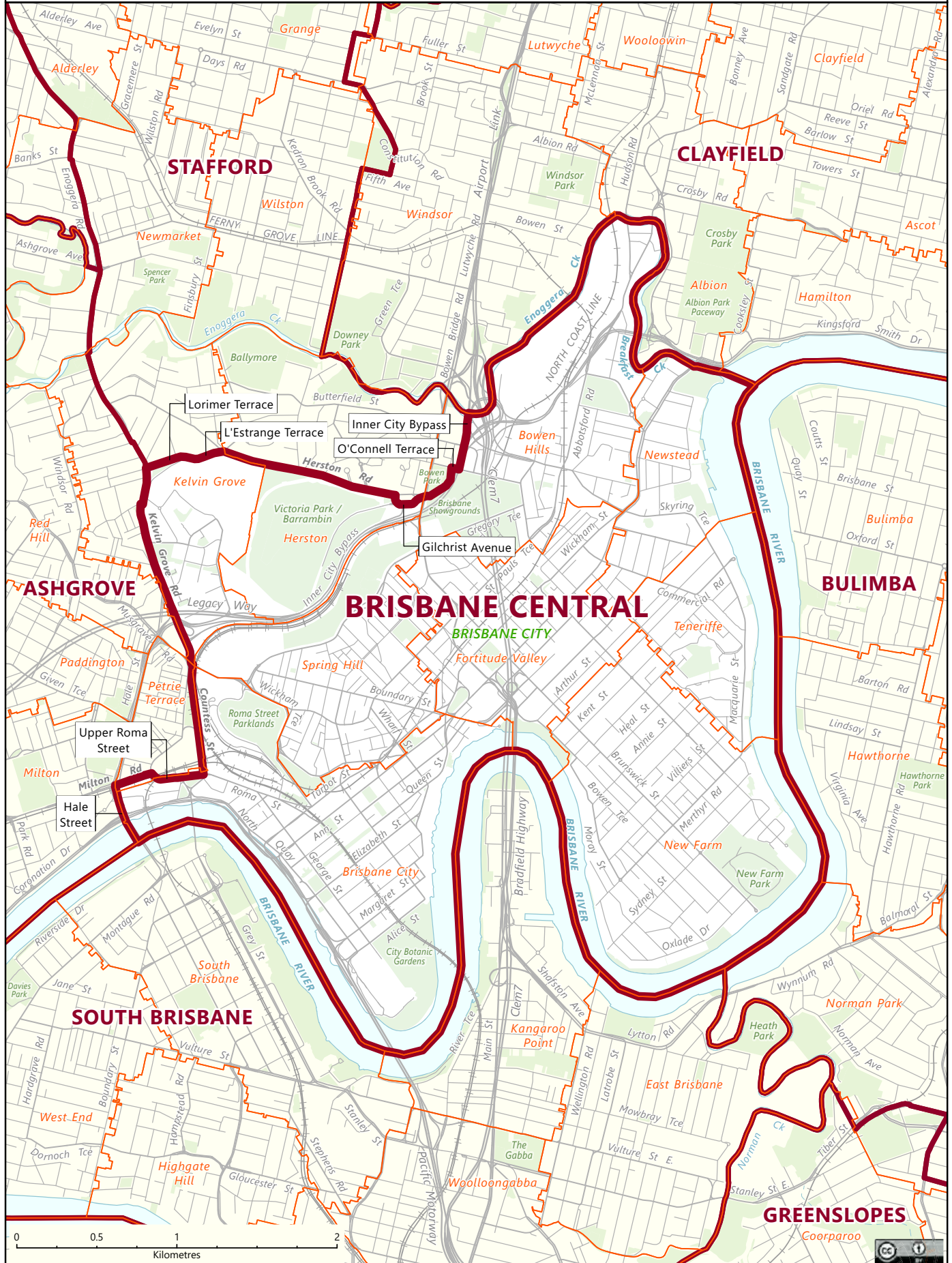
BEENLEIGH

- State electoral district
- - - Local government area (LGA)
- Locality



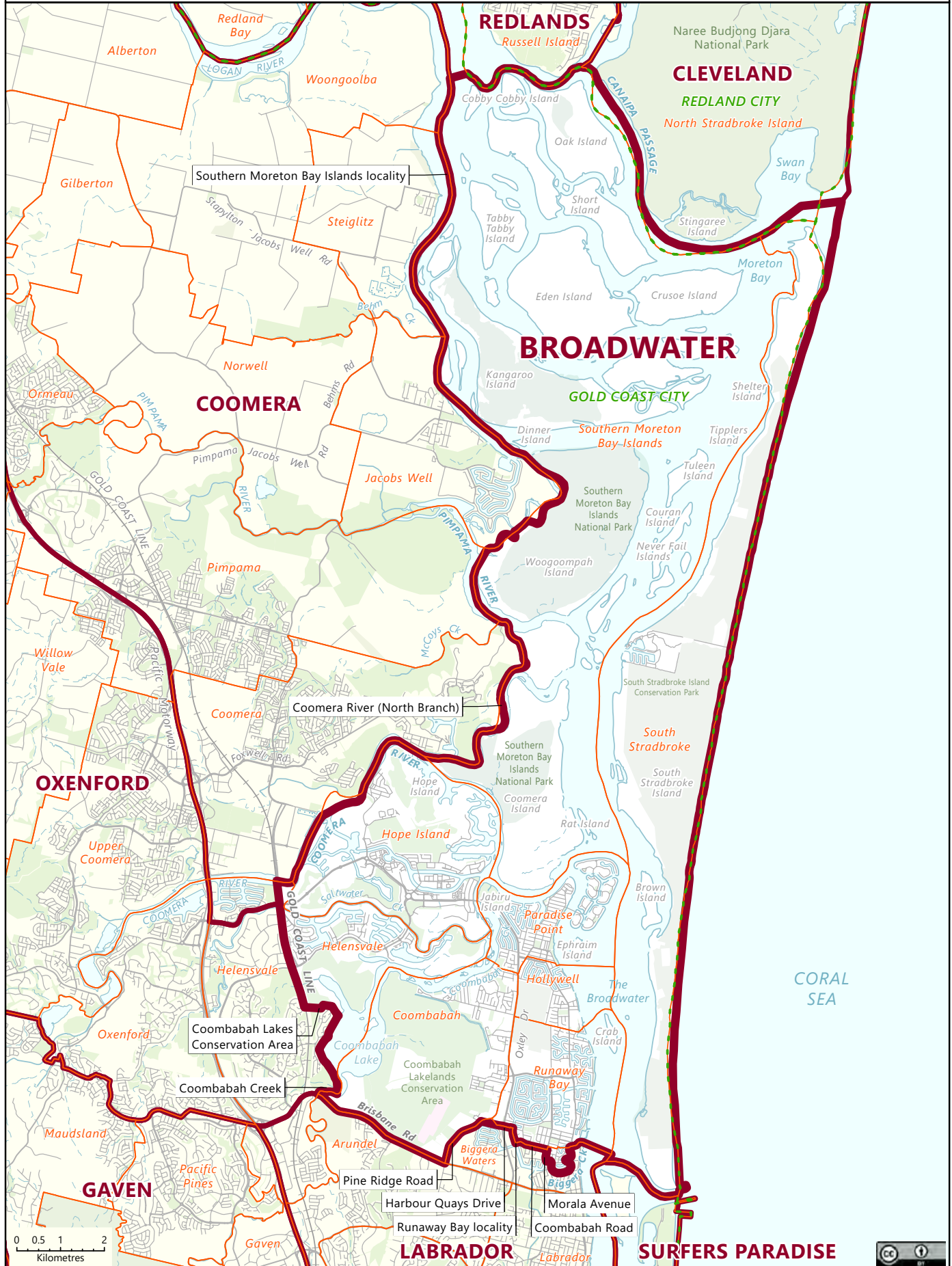
BRISBANE CENTRAL

- State electoral district
- - - Local government area (LGA)
- Locality



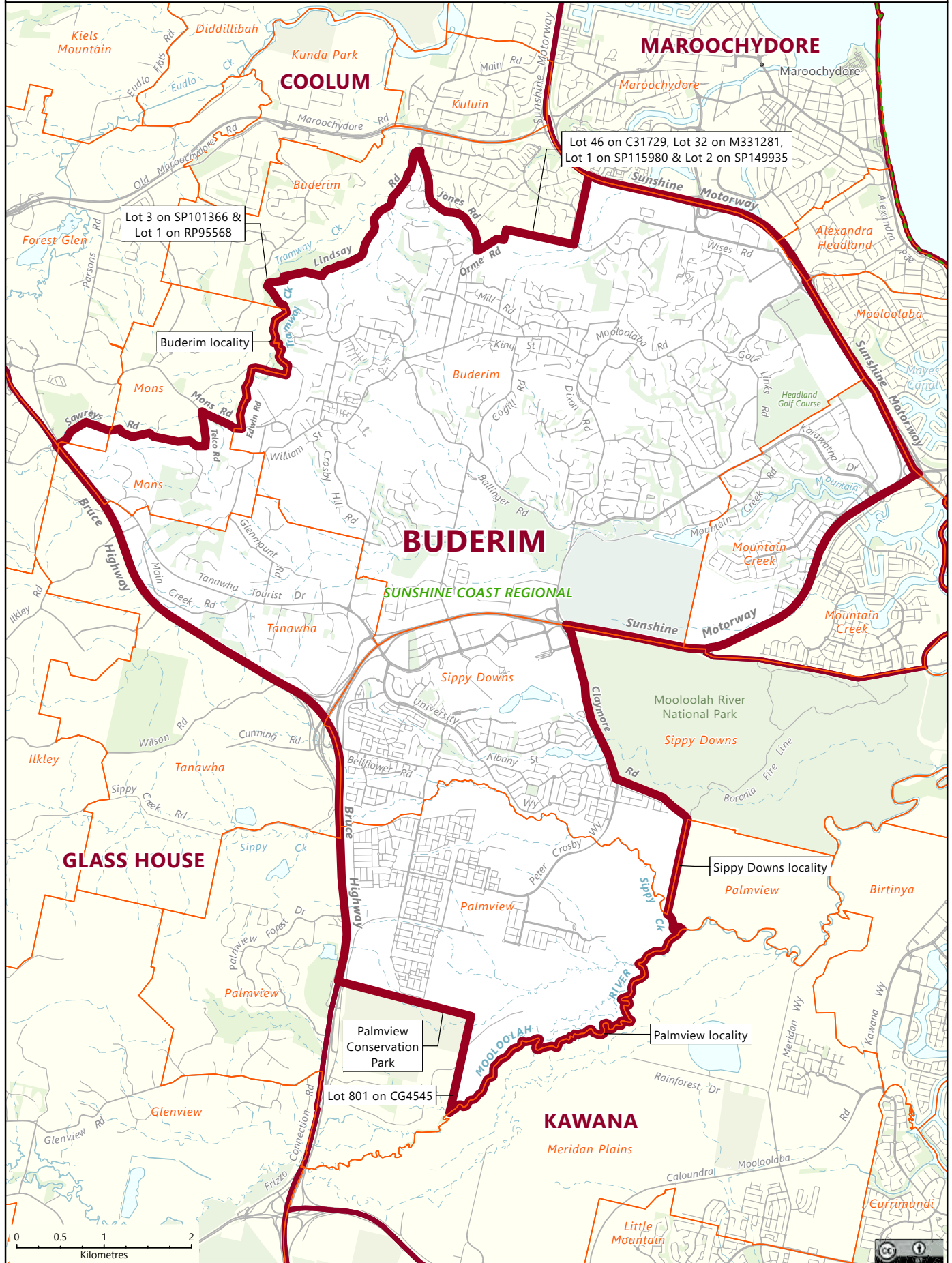
BROADWATER

- State electoral district
- - - Local government area (LGA)
- Locality



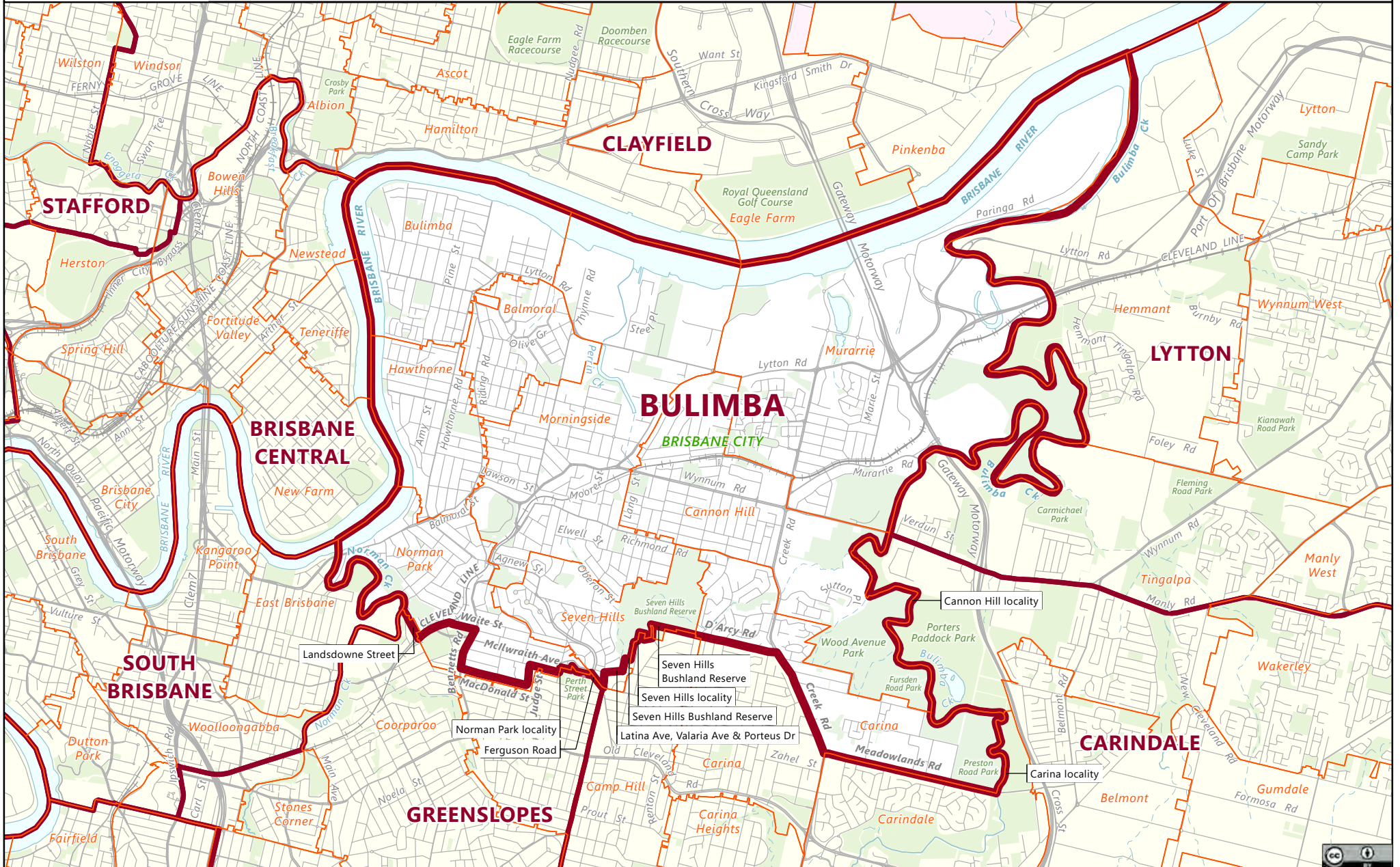
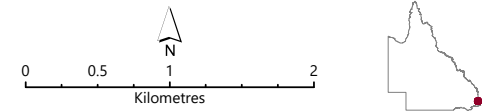
BUDERIM

- State electoral district
- - - Local government area (LGA)
- Locality






BULIMBA

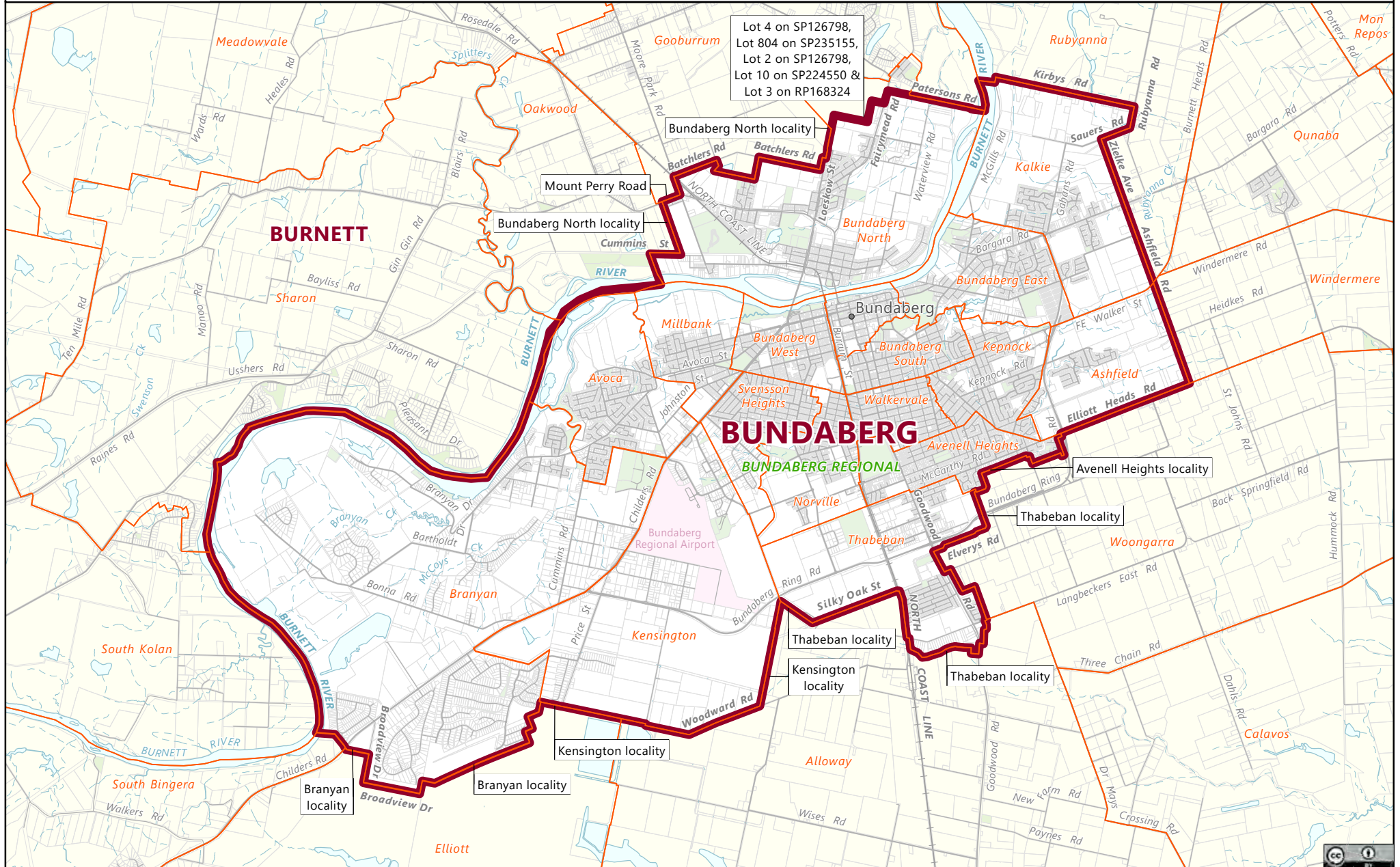
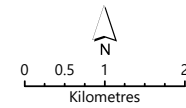
- State electoral district
- - - Local government area (LGA)
- Locality



© Electoral Commission of Queensland, 2026. © State of Queensland, 2026

BUNDABERG

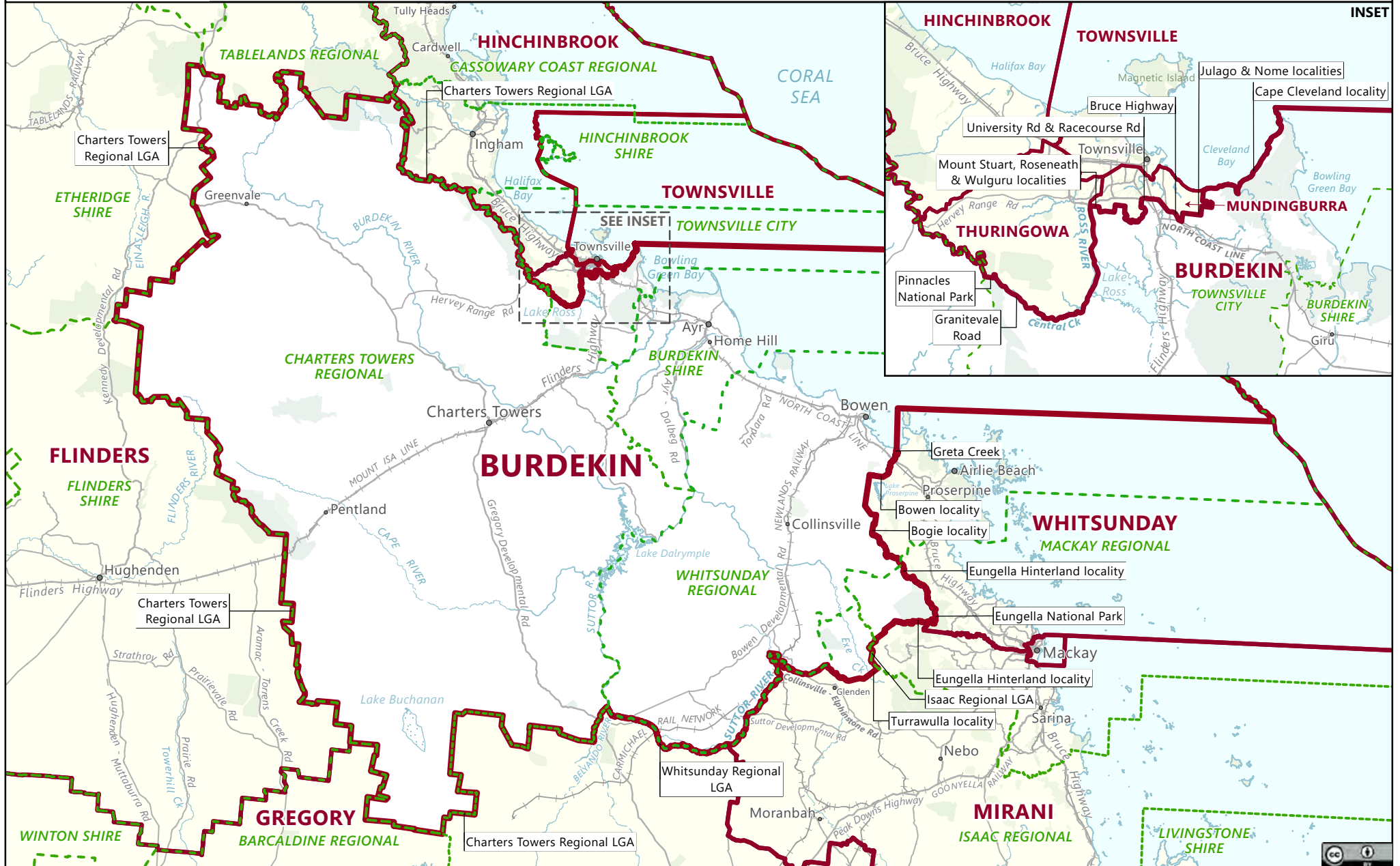
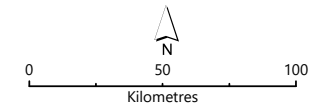
-  State electoral district
-  Local government area (LGA)
-  Locality



Lot 4 on SP126798,
 Lot 804 on SP235155,
 Lot 2 on SP126798,
 Lot 10 on SP224550 &
 Lot 3 on RP168324

BURDEKIN

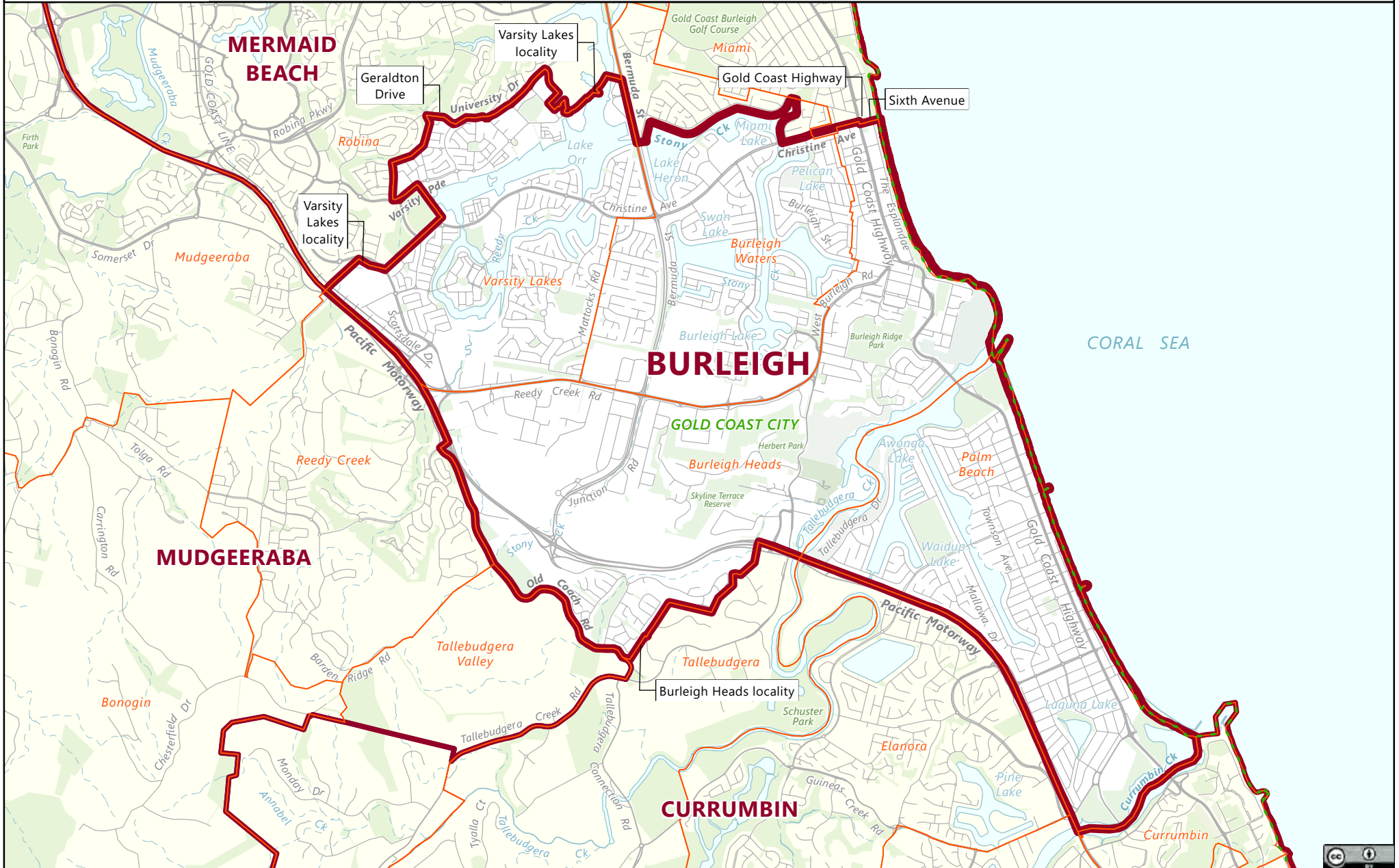
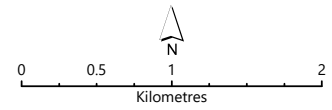
— State electoral district
- - - Local government area (LGA)



© Electoral Commission of Queensland, 2026. © State of Queensland, 2026

BURLEIGH

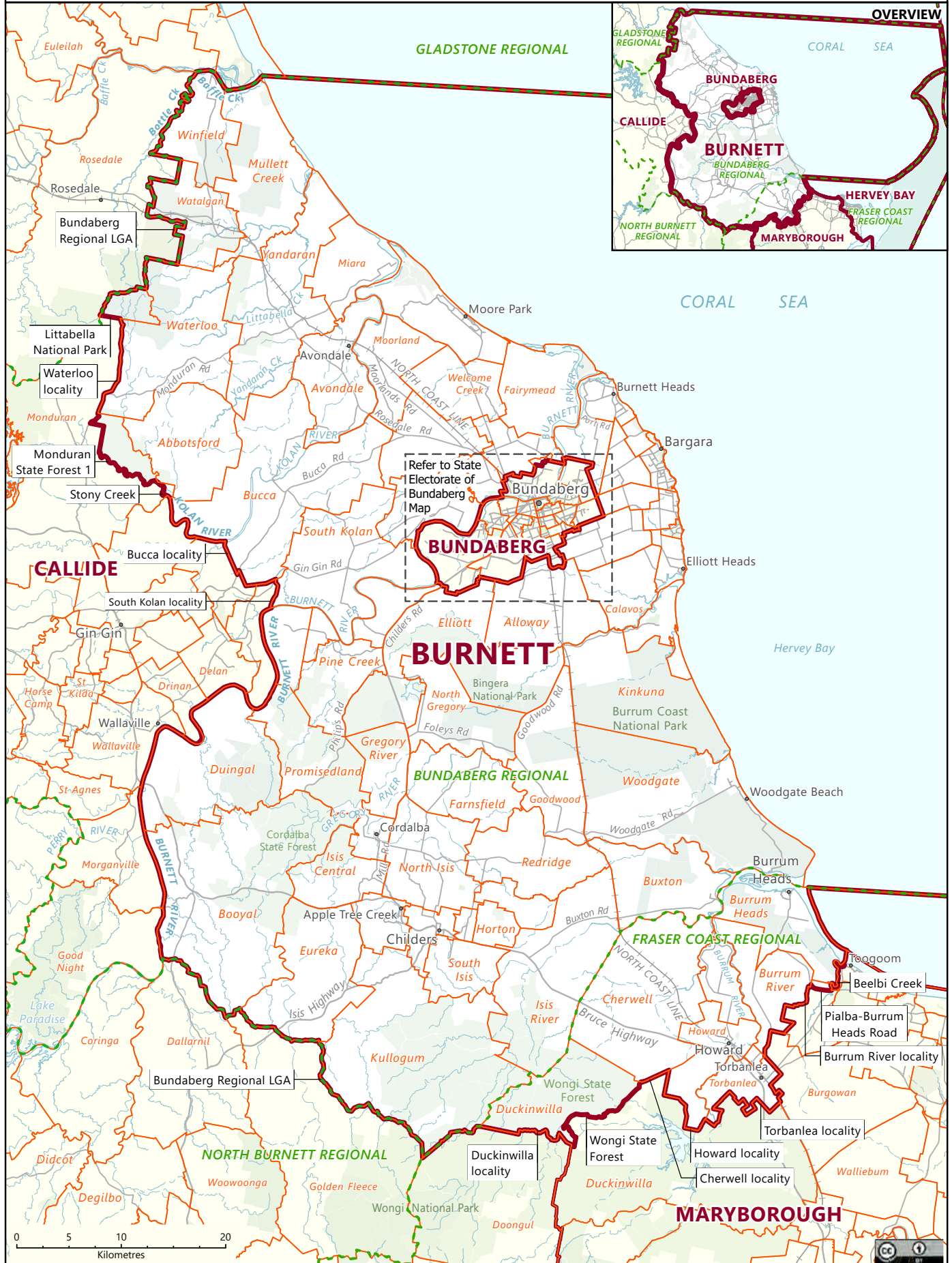
- State electoral district
- - - Local government area (LGA)
- Locality



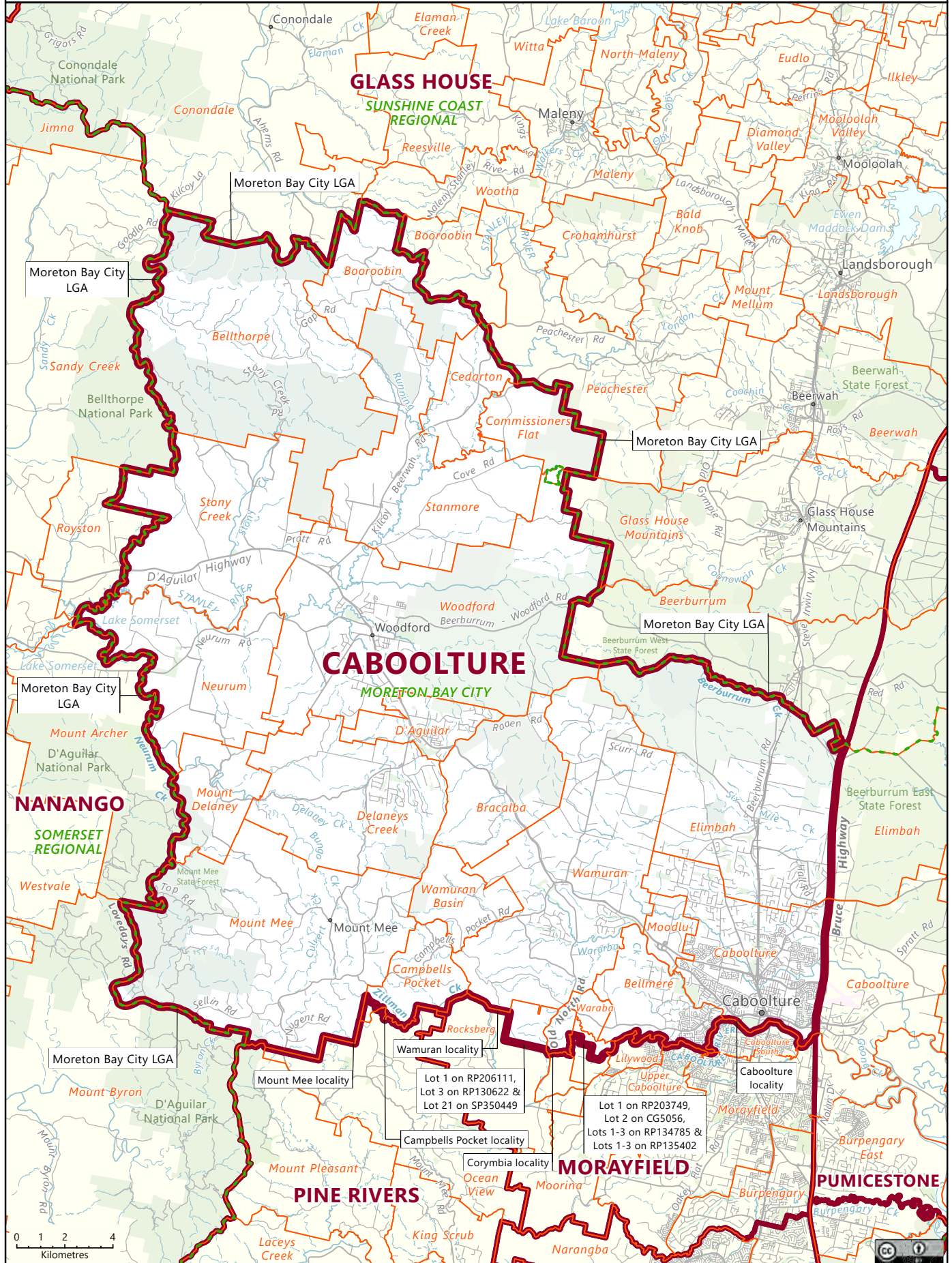
© Electoral Commission of Queensland, 2026. © State of Queensland, 2026

BURNETT

- State electoral district
- - - Local government area (LGA)
- Locality



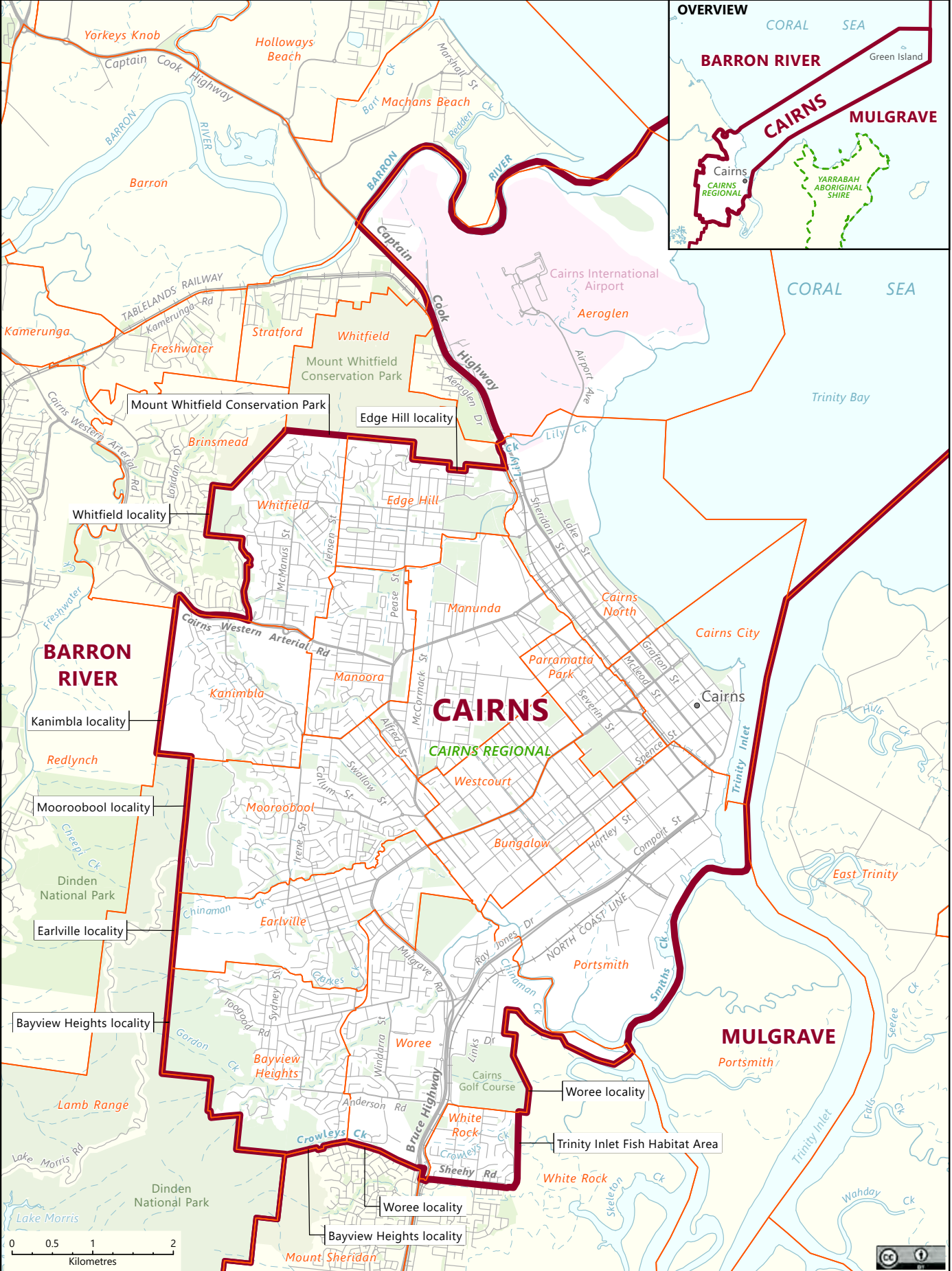
CABOOLTURE



© Electoral Commission of Queensland, 2026. © State of Queensland, 2026

CAIRNS

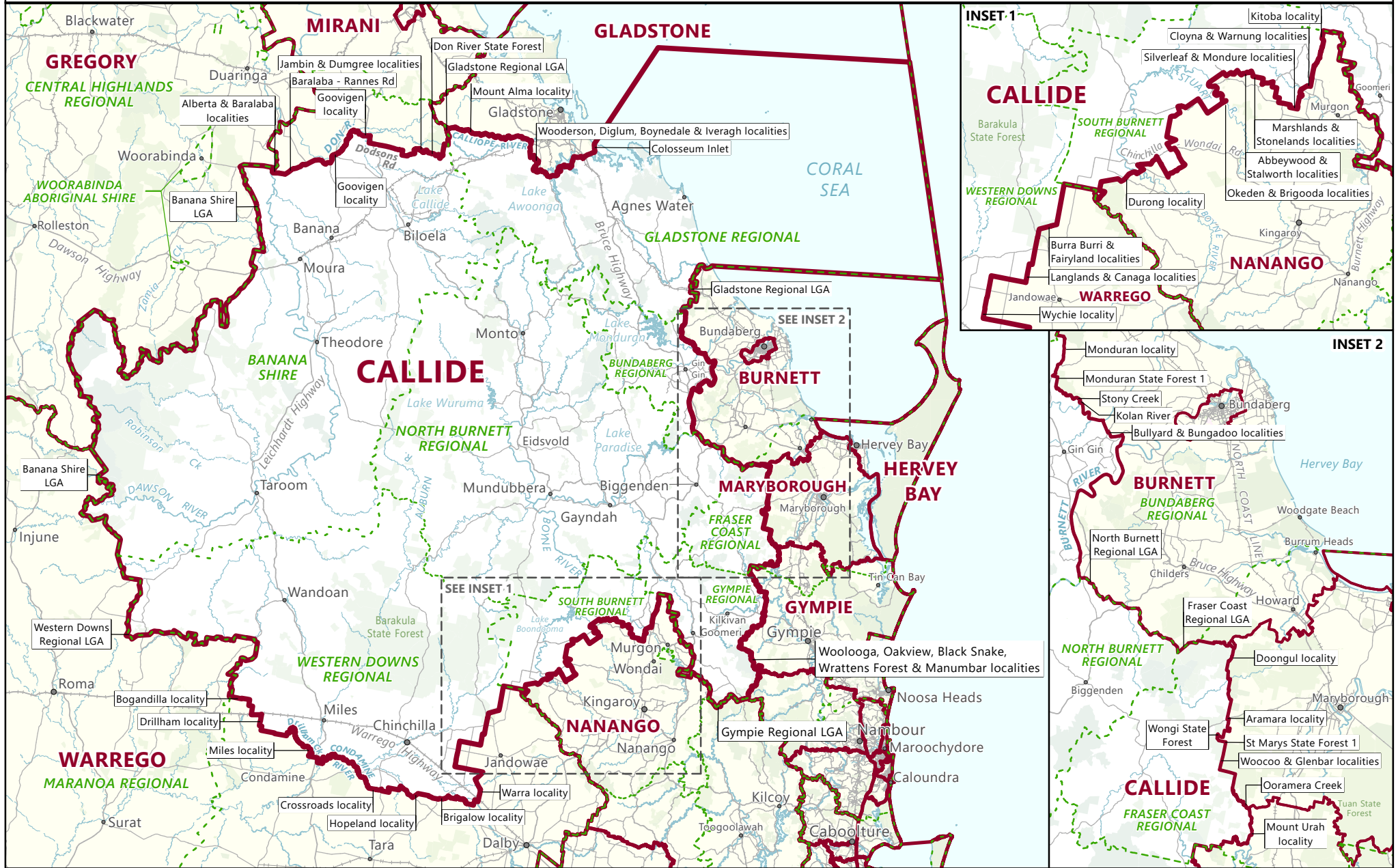
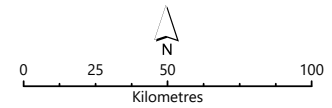
- State electoral district
- - - Local government area (LGA)
- Locality



© Electoral Commission of Queensland, 2026. © State of Queensland, 2026

CALLIDE

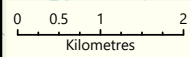
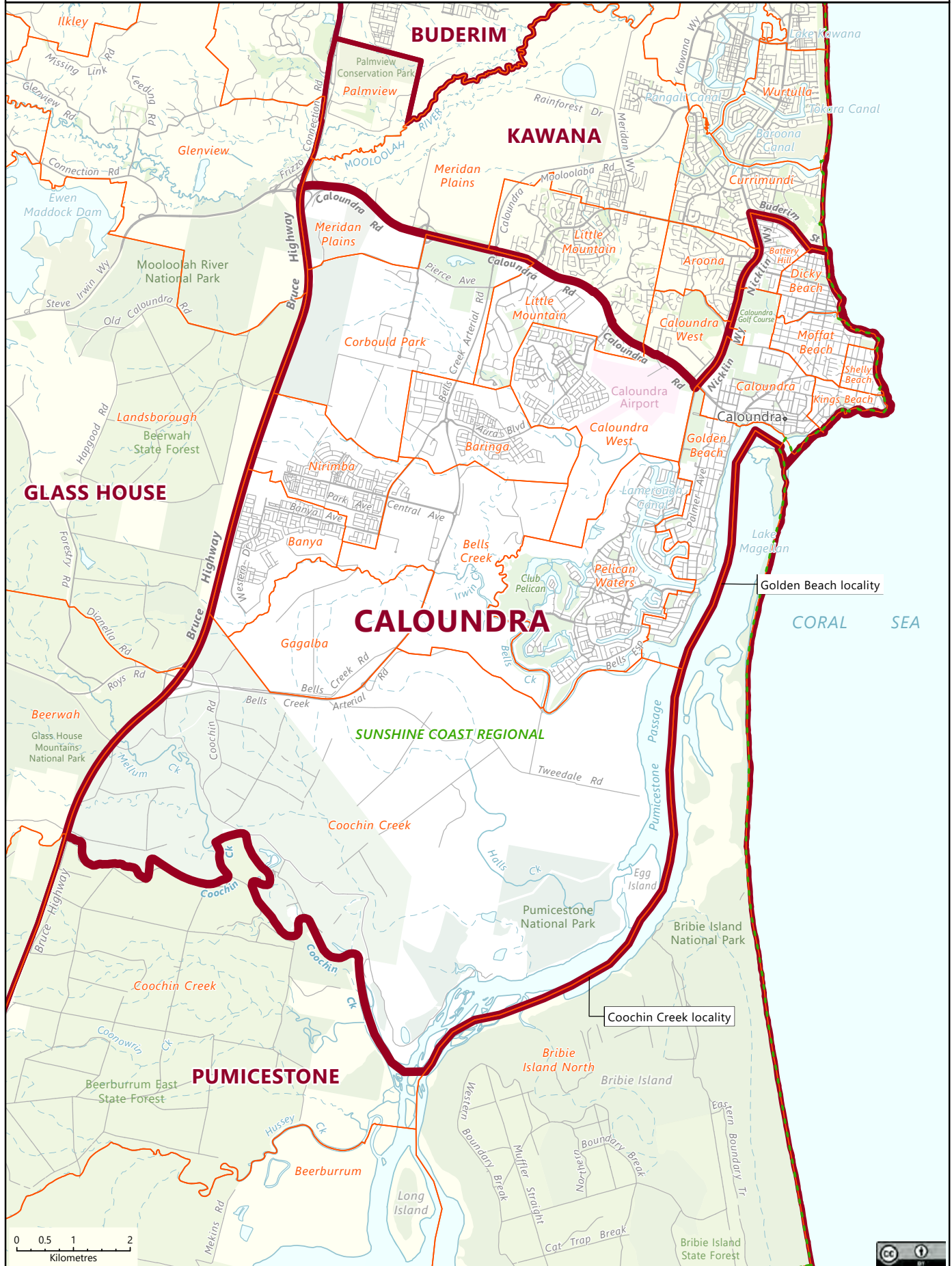
— State electoral district
- - - Local government area (LGA)



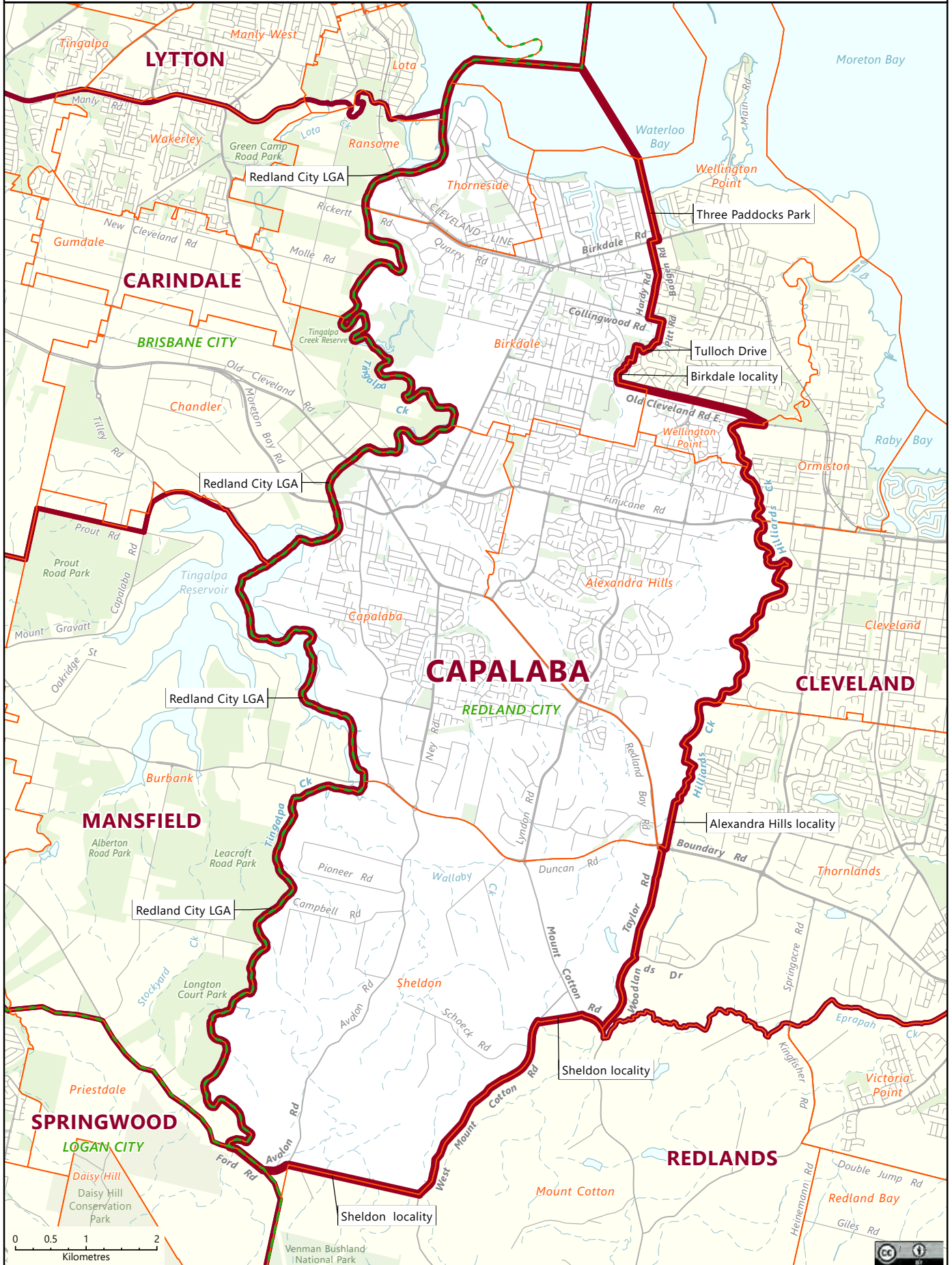
© Electoral Commission of Queensland, 2026. © State of Queensland, 2026

CALOUNDRA

- State electoral district
- - - Local government area (LGA)
- Locality

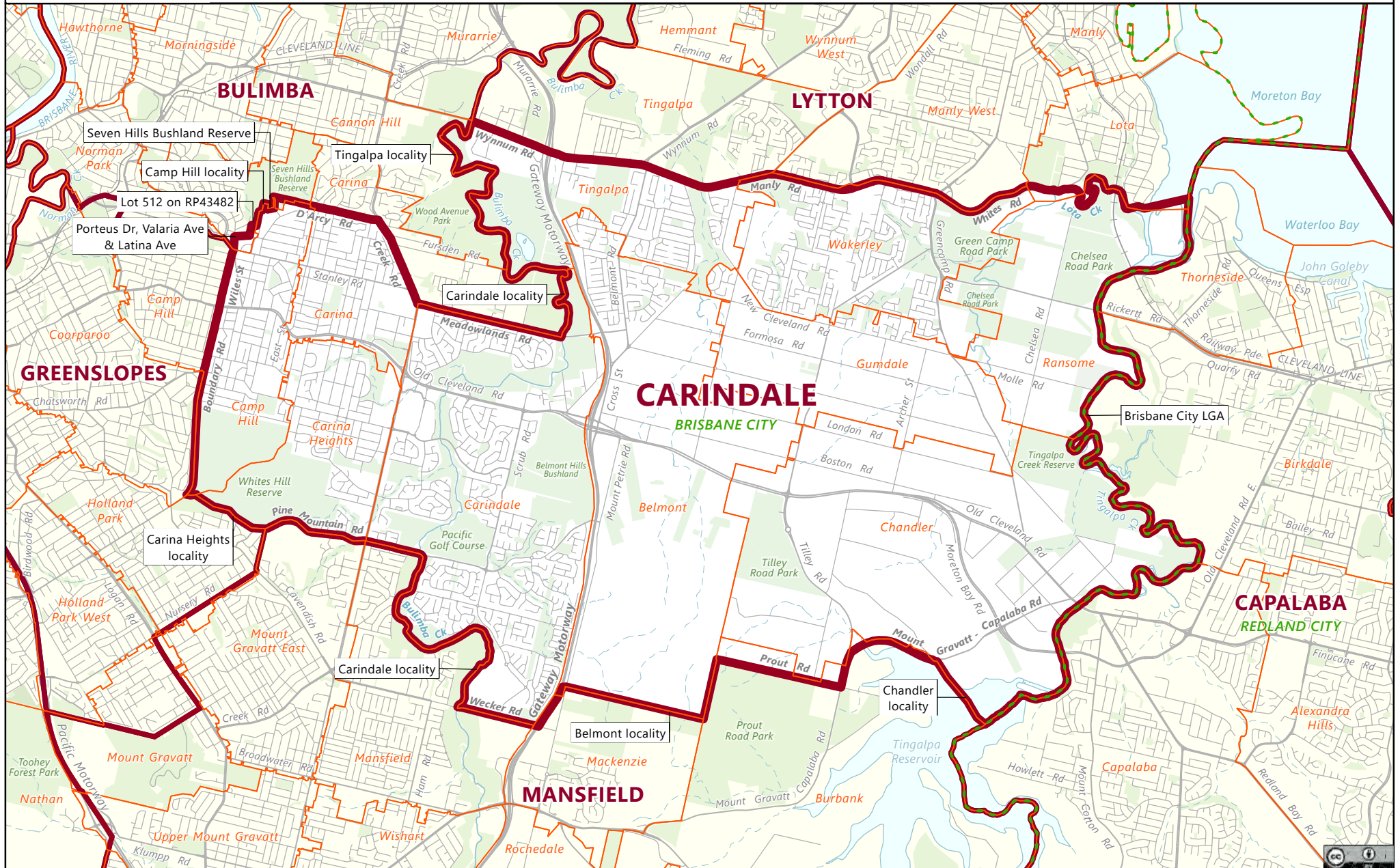
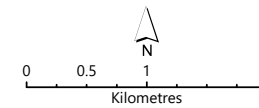


CAPALABA






CARINDALE

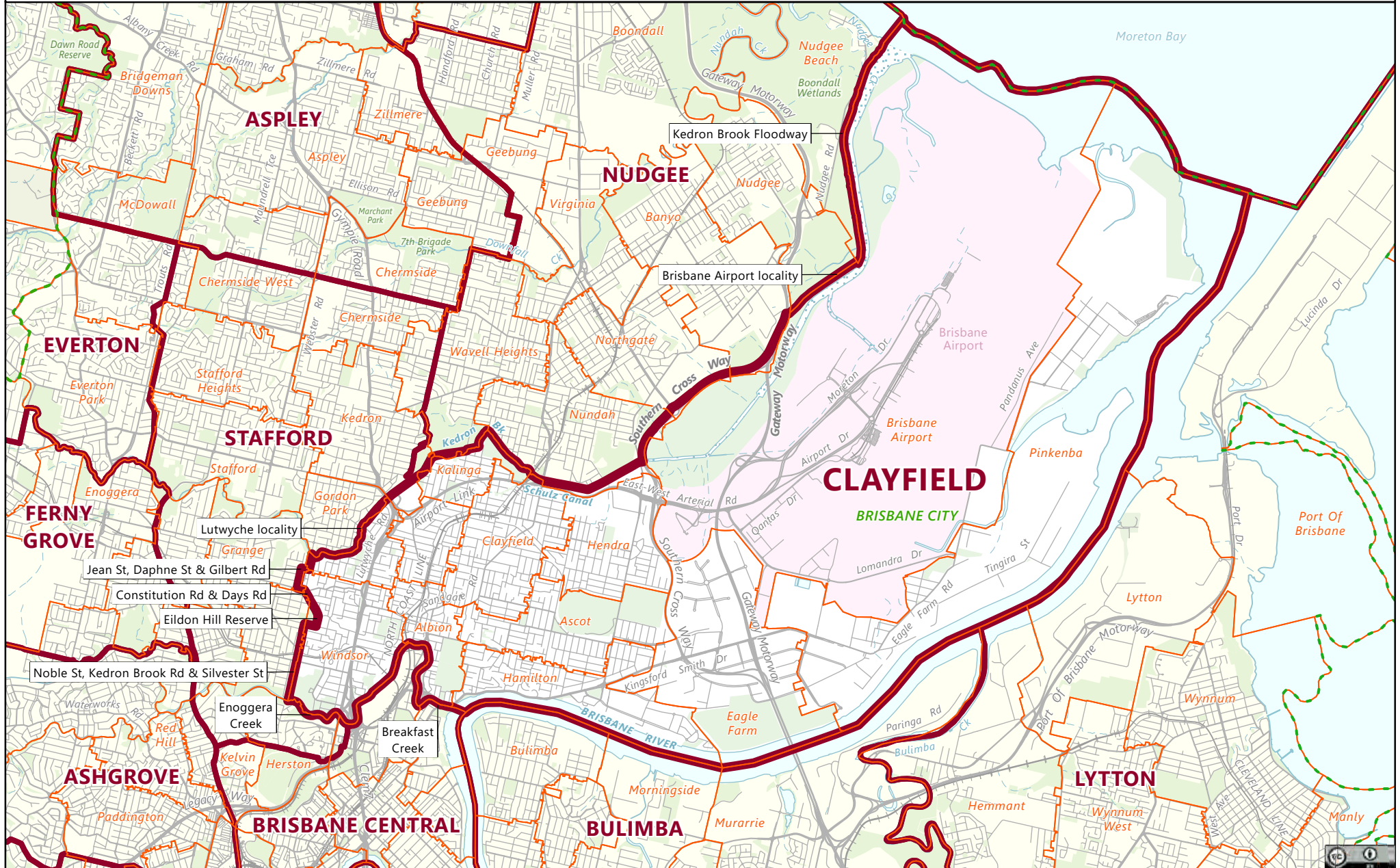
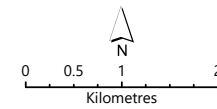
- State electoral district
- - - Local government area (LGA)
- Locality



© Electoral Commission of Queensland, 2026. © State of Queensland, 2026

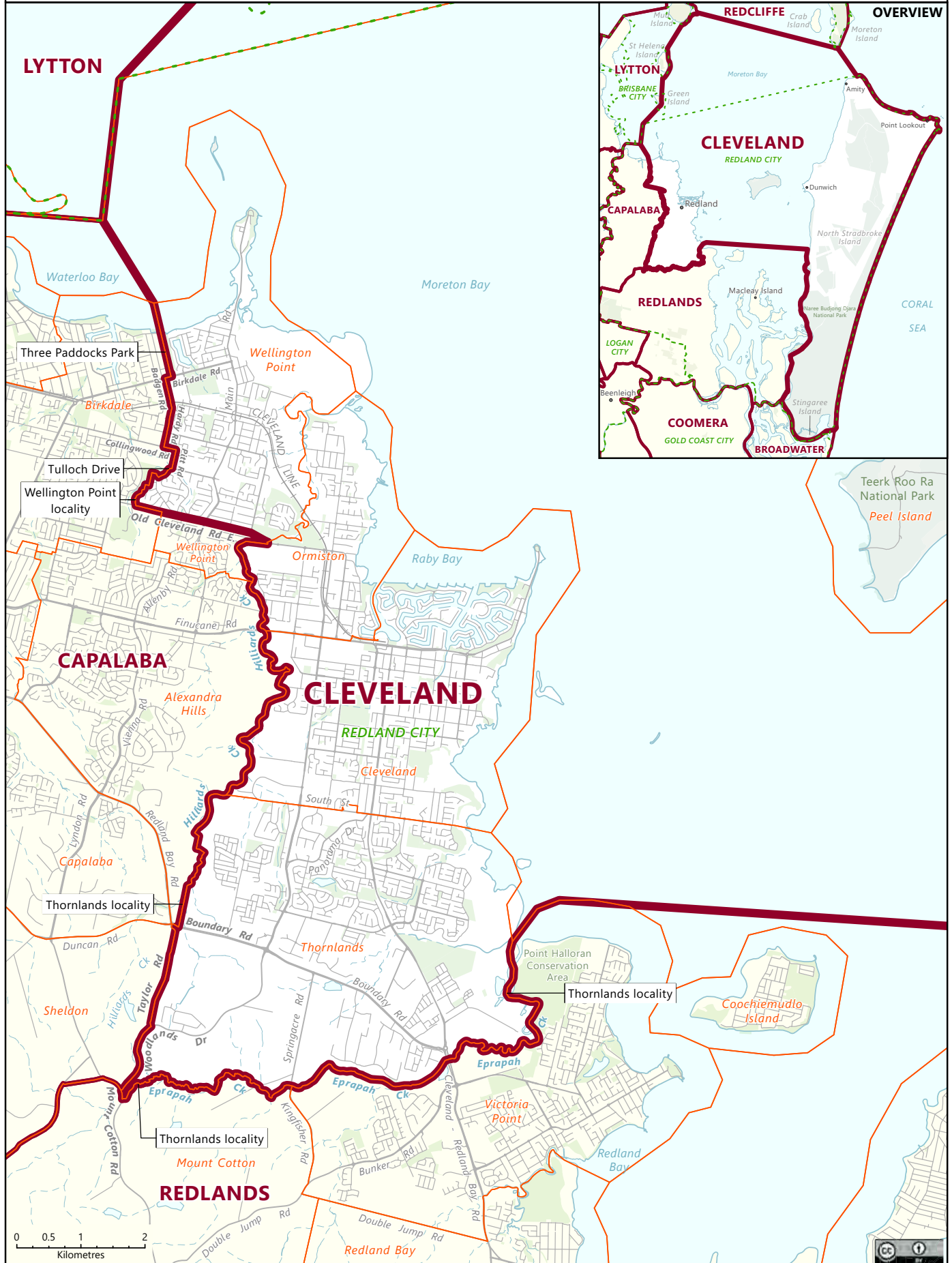
CLAYFIELD

-  State electoral district
-  Local government area (LGA)
-  Locality



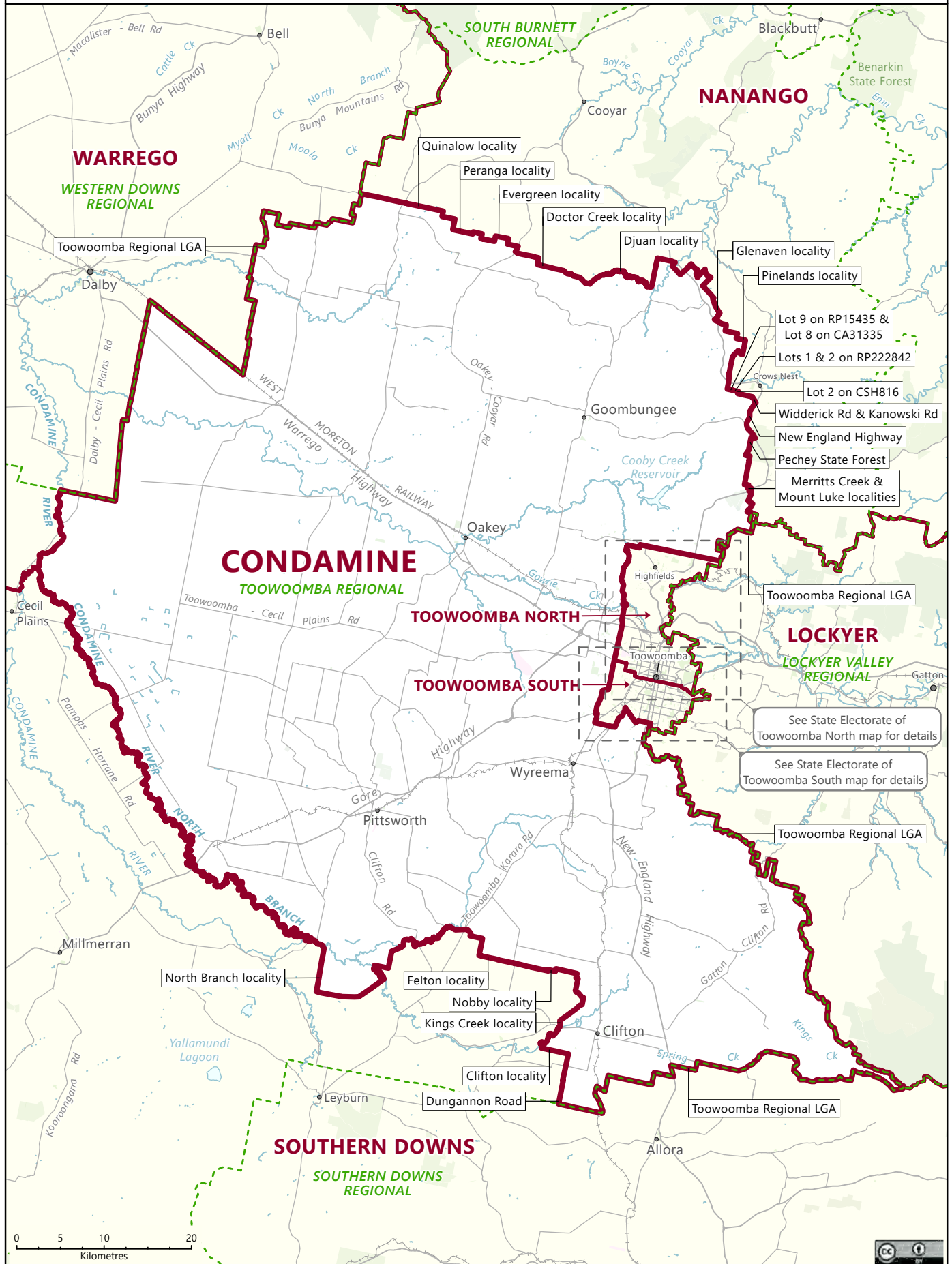
CLEVELAND

- State electoral district
- - - Local government area (LGA)
- Locality



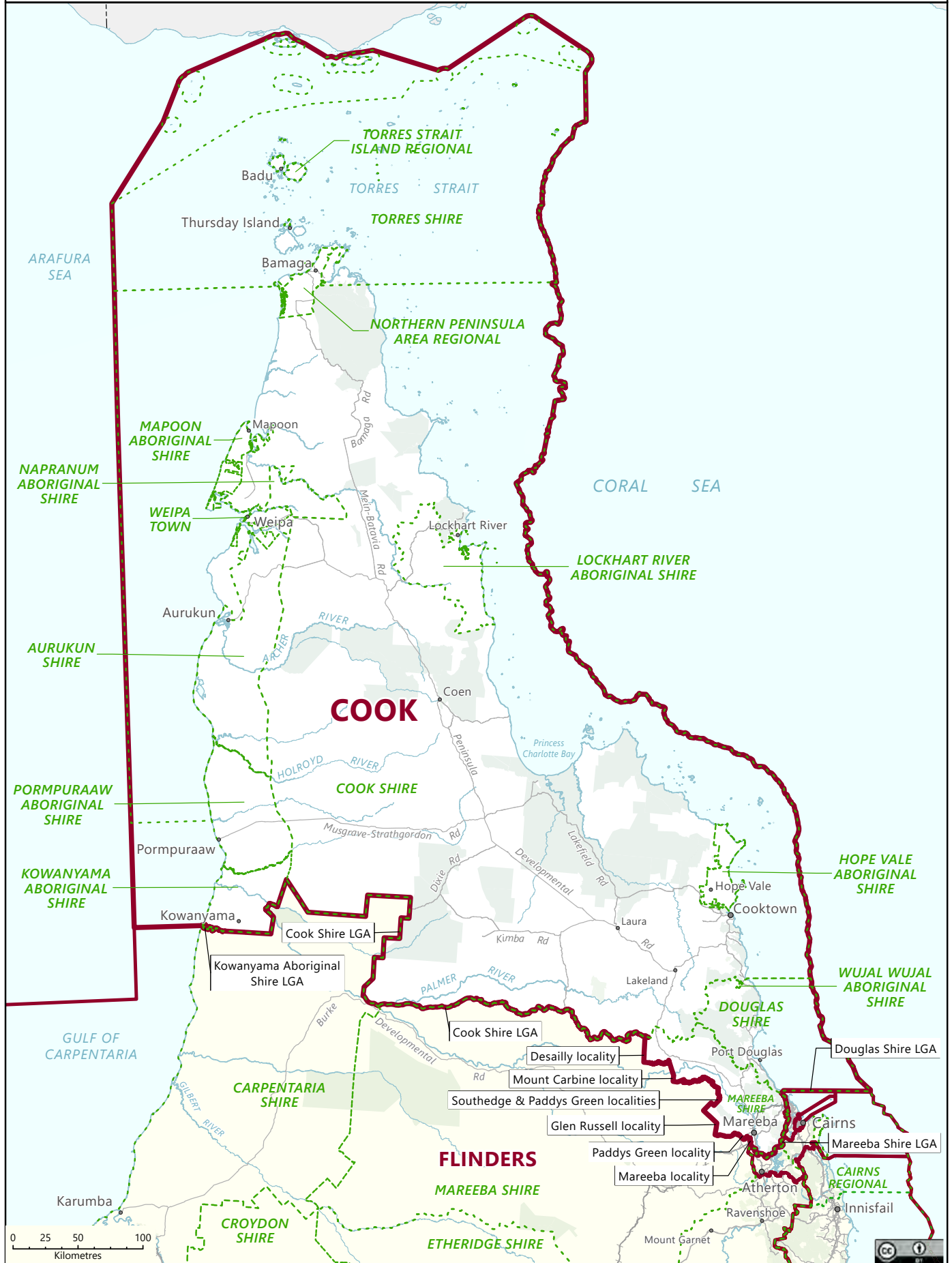
CONDAMINE

State electoral district
Local government area (LGA)

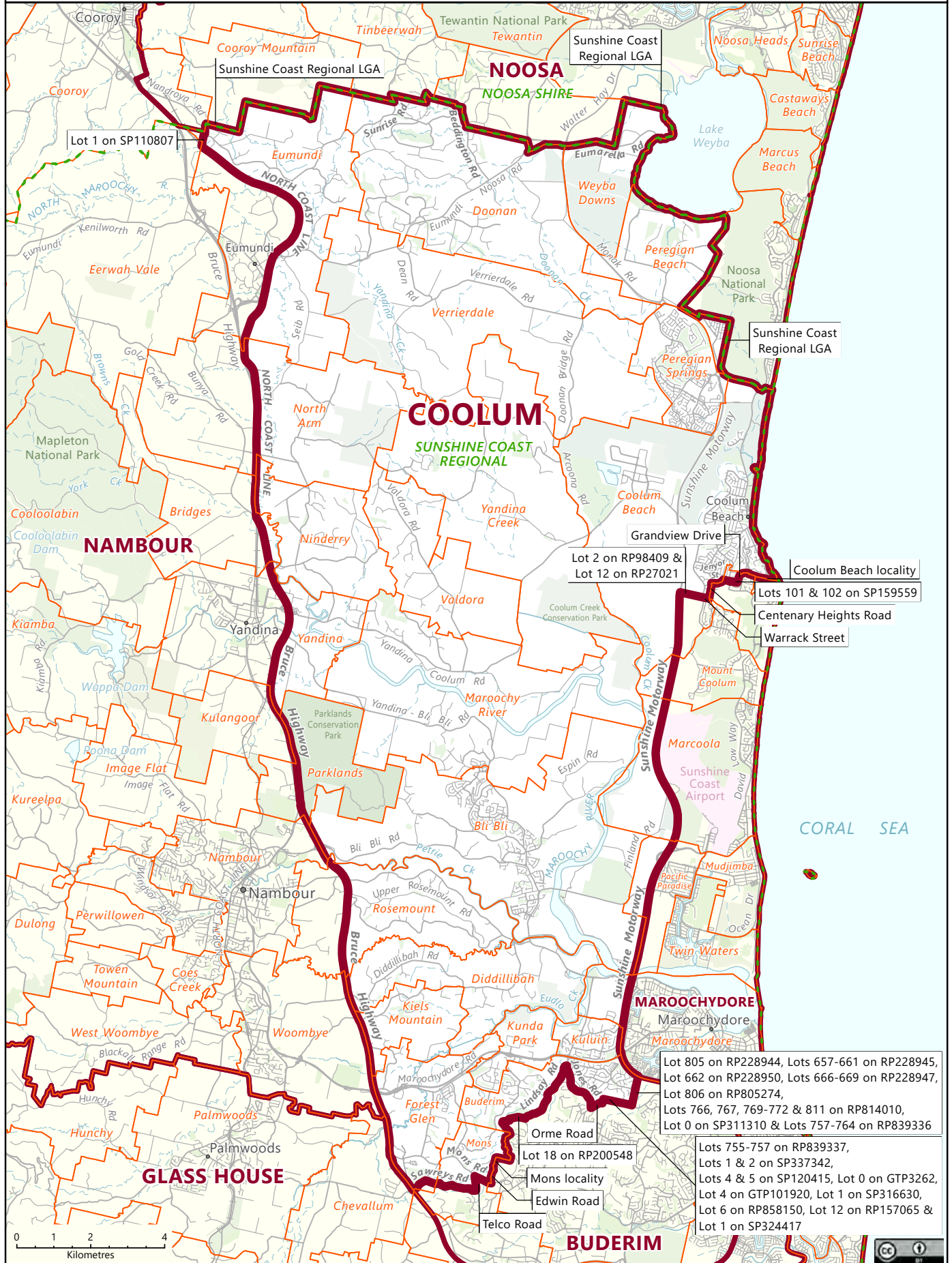


COOK

State electoral district
Local government area (LGA)



COOLUM



Lot 1 on SP110807

Lot 2 on RP98409 &
Lot 12 on RP27021

Coolum Beach locality

Lots 101 & 102 on SP159559

Centenary Heights Road

Warrack Street

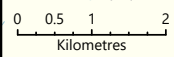
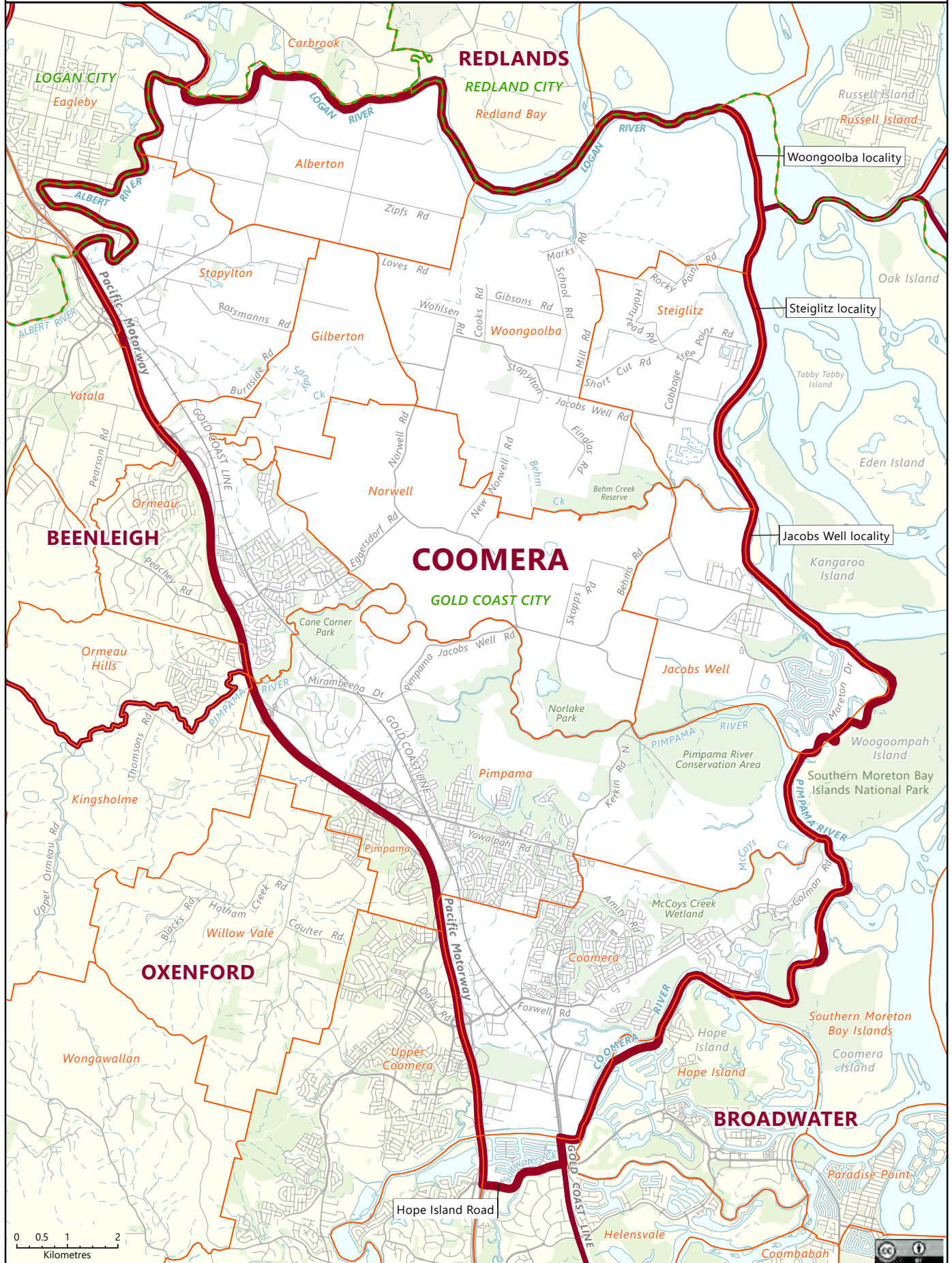
Lot 805 on RP228944, Lots 657-661 on RP228945,
Lot 662 on RP228950, Lots 666-669 on RP228947,
Lot 806 on RP805274,
Lots 766, 767, 769-772 & 811 on RP814010,
Lot 0 on SP311310 & Lots 757-764 on RP839336

Lot 18 on RP200548

Lots 755-757 on RP839337,
Lots 1 & 2 on SP337342,
Lots 4 & 5 on SP120415, Lot 0 on GTP3262,
Lot 4 on GTP101920, Lot 1 on SP316630,
Lot 6 on RP858150, Lot 12 on RP157065 &
Lot 1 on SP324417

COOMERA

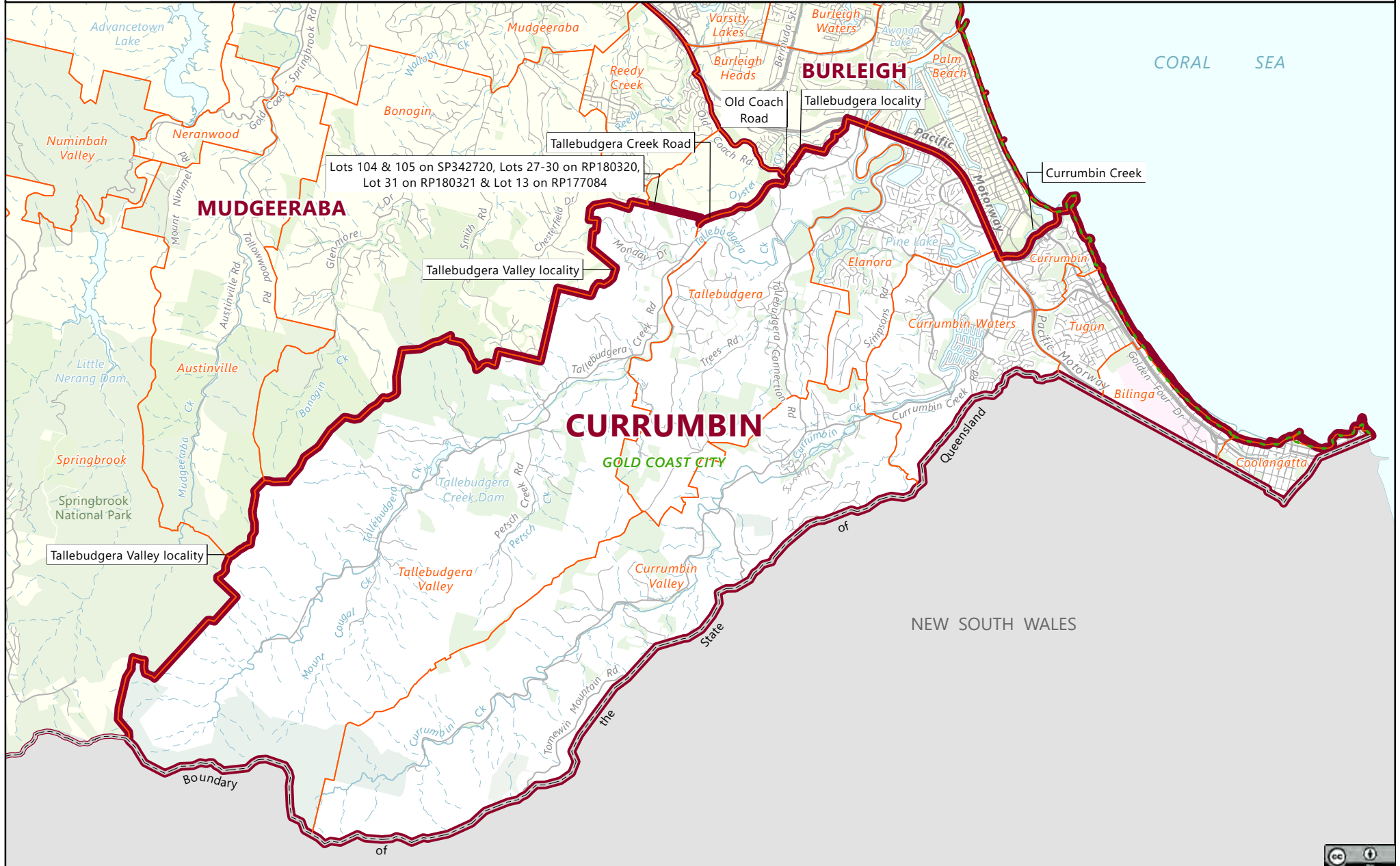
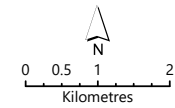
- State electoral district
- - - Local government area (LGA)
- Locality



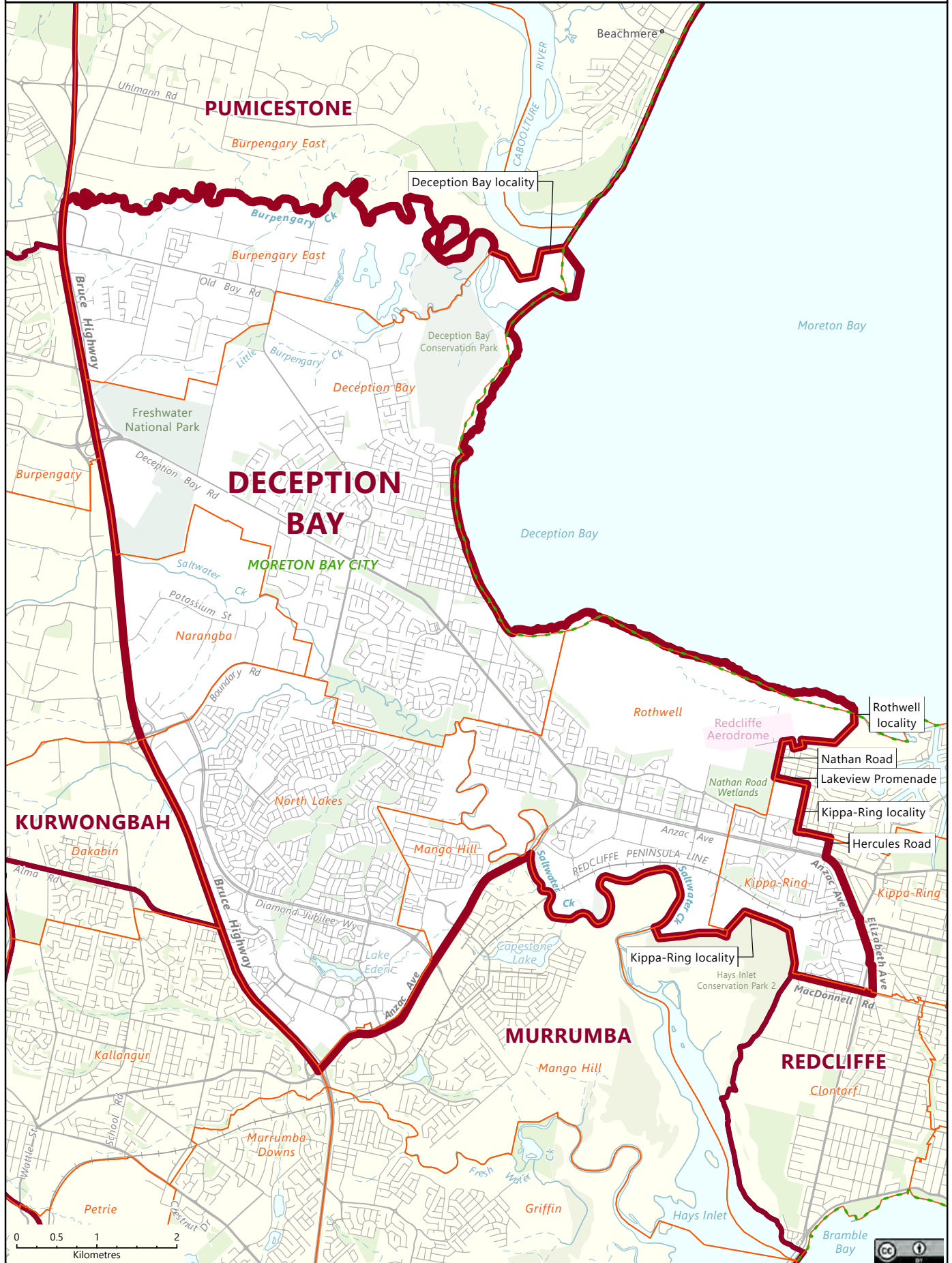
© Electoral Commission of Queensland, 2026. © State of Queensland, 2026

CURRUMBIN

- State electoral district
- - - Local government area (LGA)
- Locality

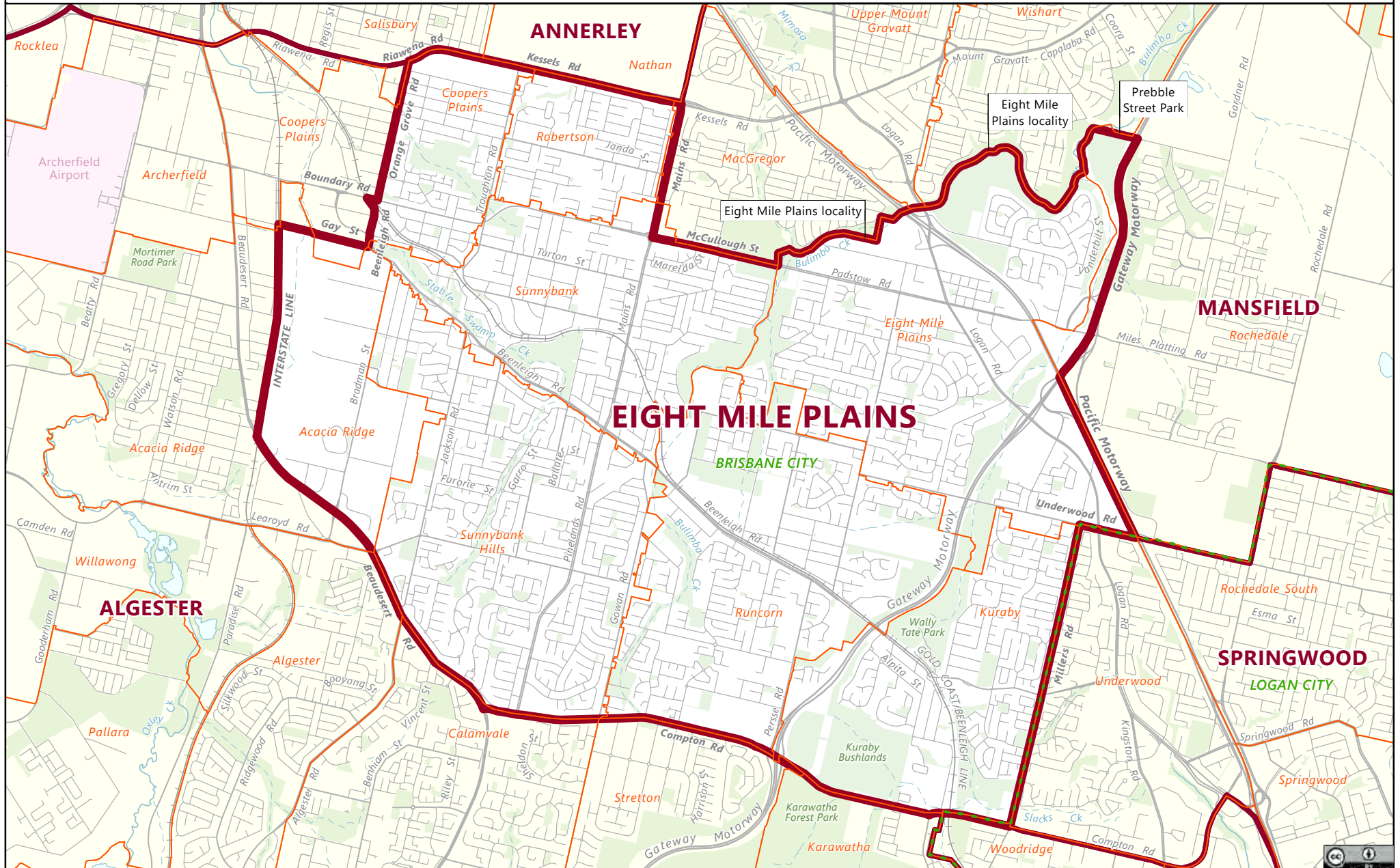
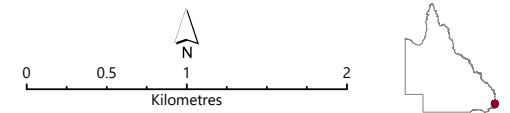


DECEPTION BAY



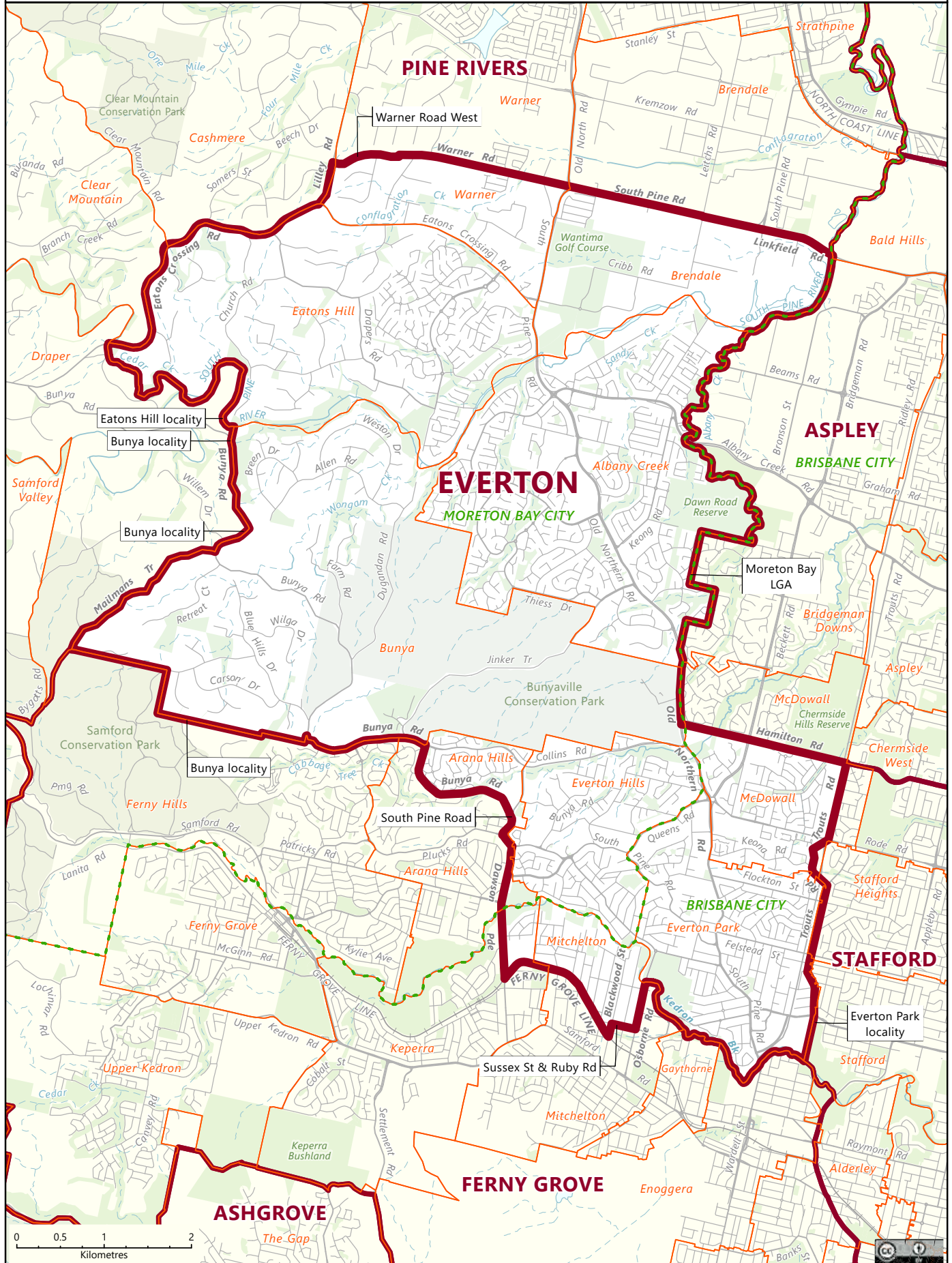
EIGHT MILE PLAINS

- State electoral district
- - - Local government area (LGA)
- Locality



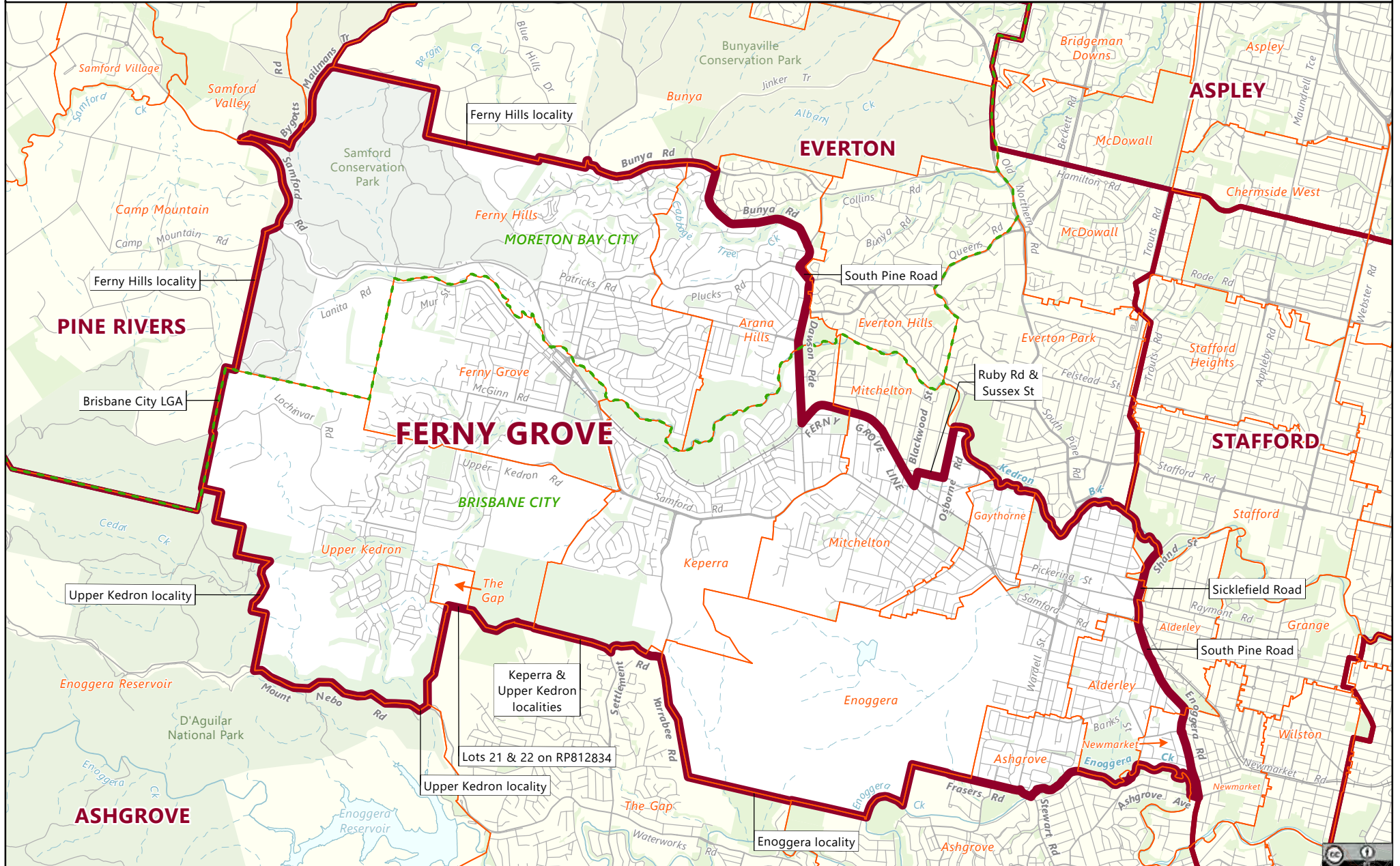
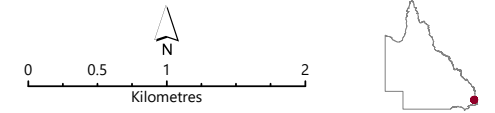
© Electoral Commission of Queensland, 2026. © State of Queensland, 2026

EVERTON



FERNY GROVE

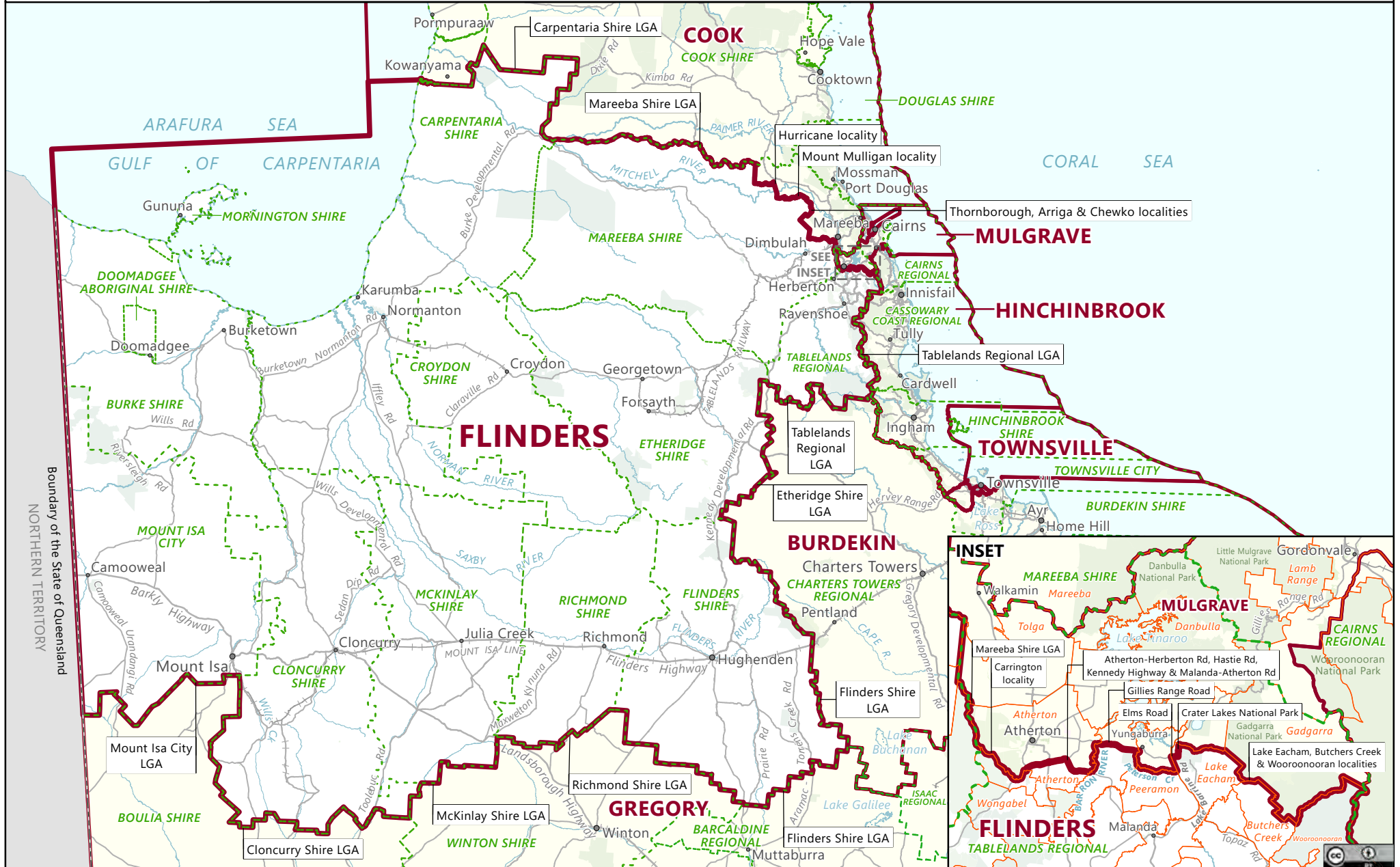
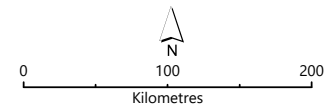
- State electoral district
- - - Local government area (LGA)
- Locality



© Electoral Commission of Queensland, 2026. © State of Queensland, 2026

FLINDERS

- State electoral district
- Local government area (LGA)
- Locality

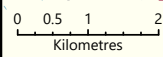
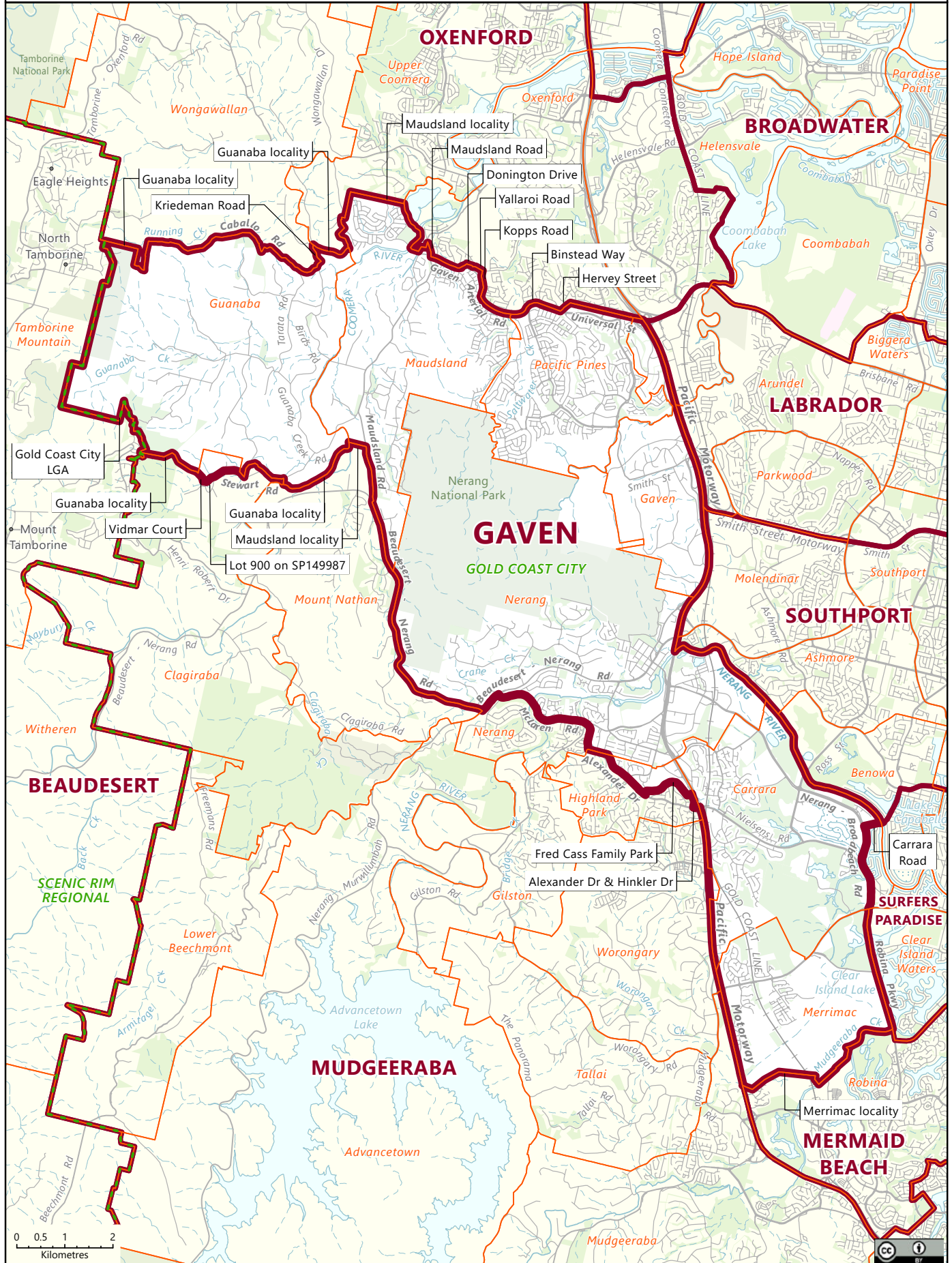


Boundary of the State of Queensland
NORTHERN TERRITORY

© Electoral Commission of Queensland, 2026. © State of Queensland, 2026

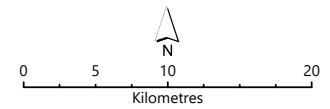
GAVEN

- State electoral district
- - - Local government area (LGA)
- Locality

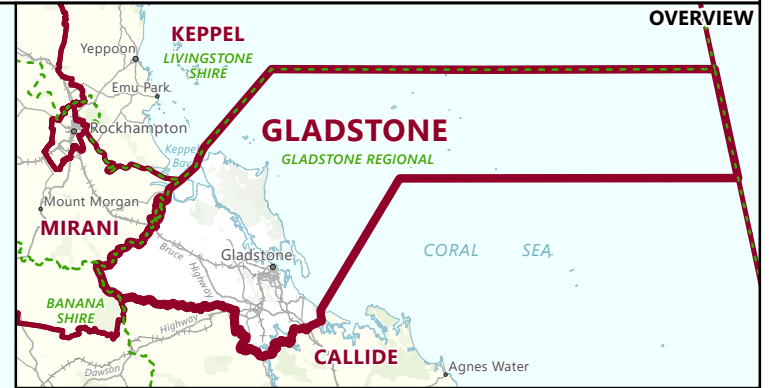
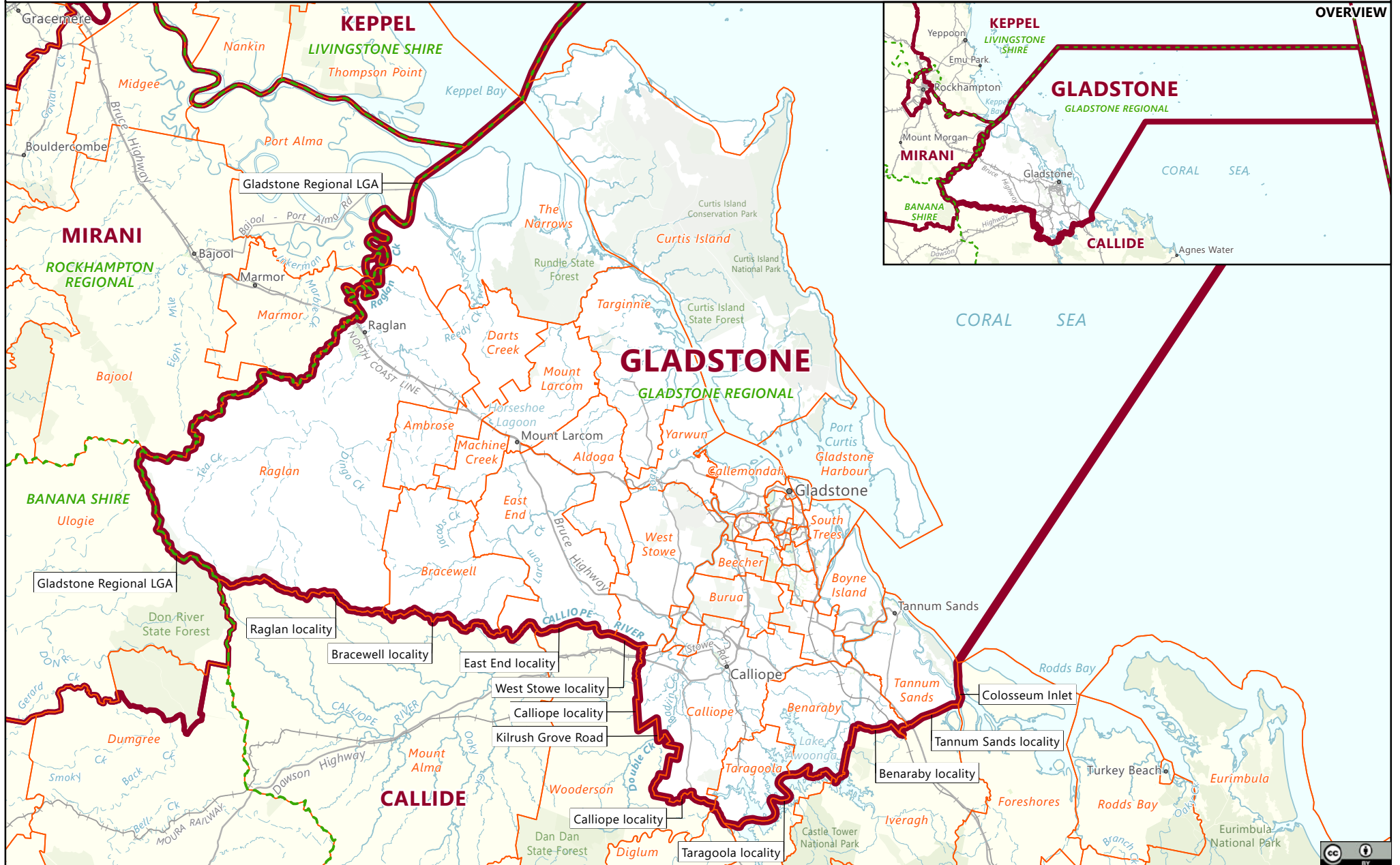


GLADSTONE

- State electoral district
- - - Local government area (LGA)
- Locality



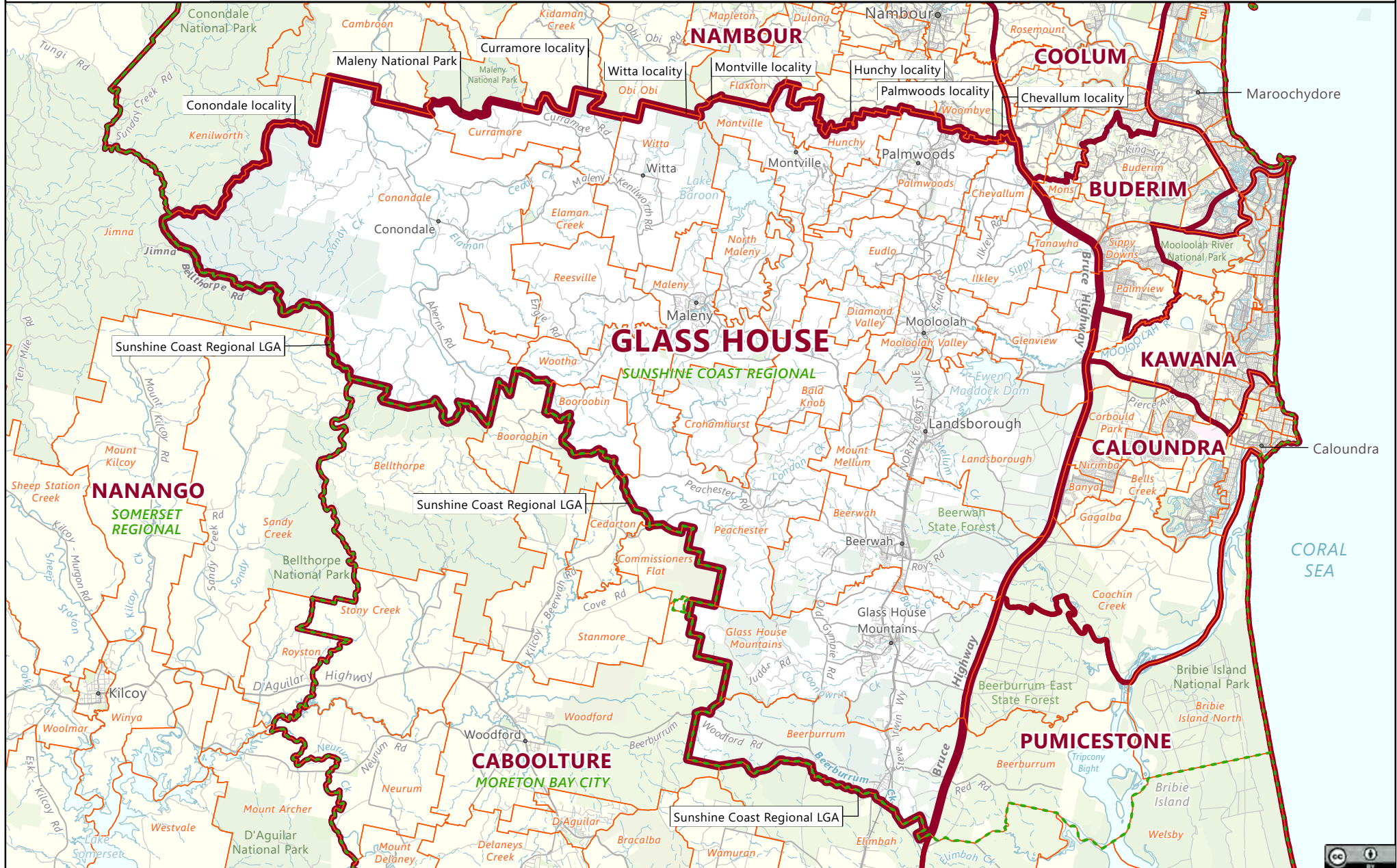
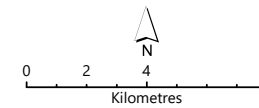
OVERVIEW



© Electoral Commission of Queensland, 2026. © State of Queensland, 2026

GLASS HOUSE

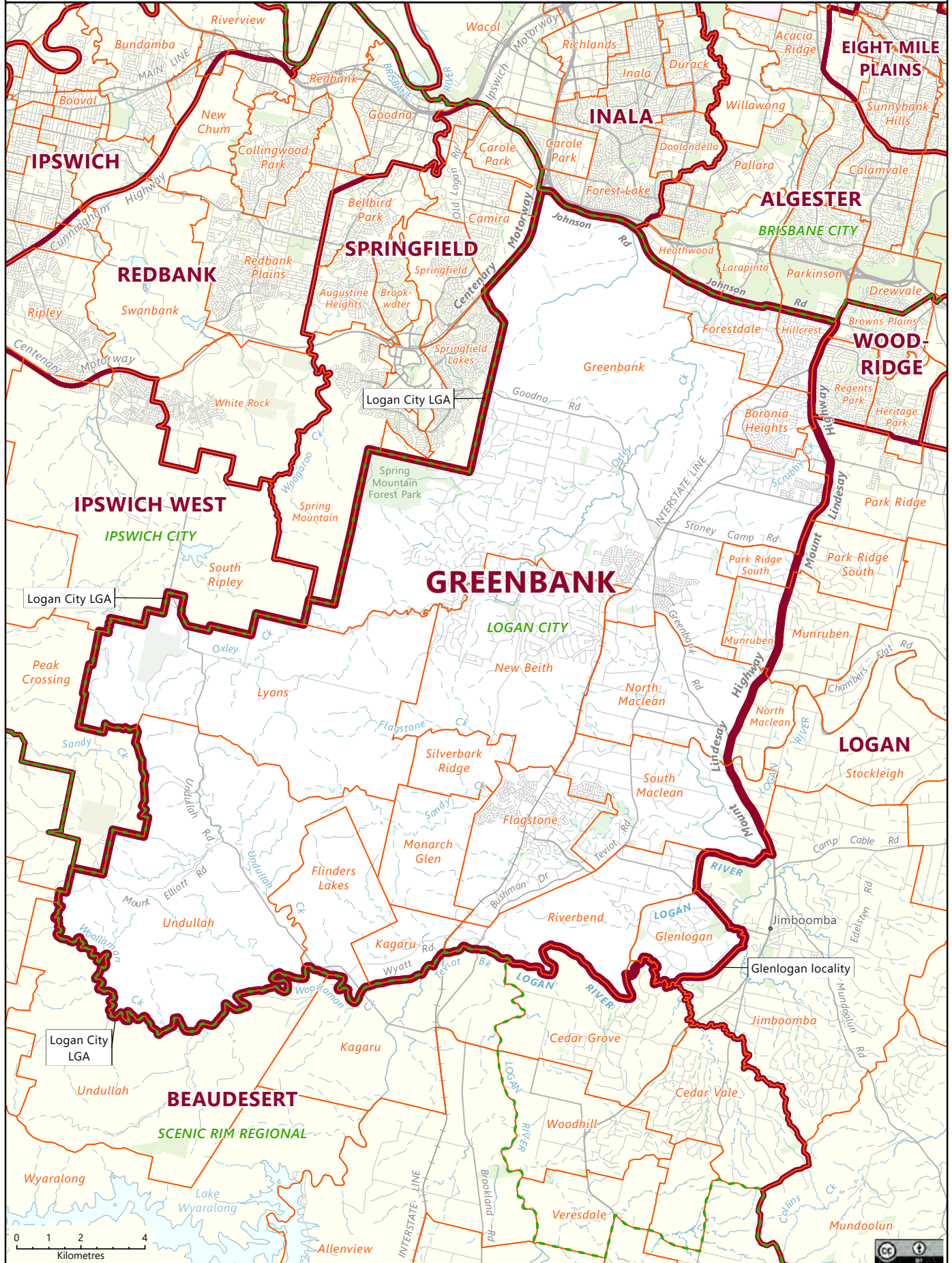
- State electoral district
- - - Local government area (LGA)
- Locality



© Electoral Commission of Queensland, 2026. © State of Queensland, 2026

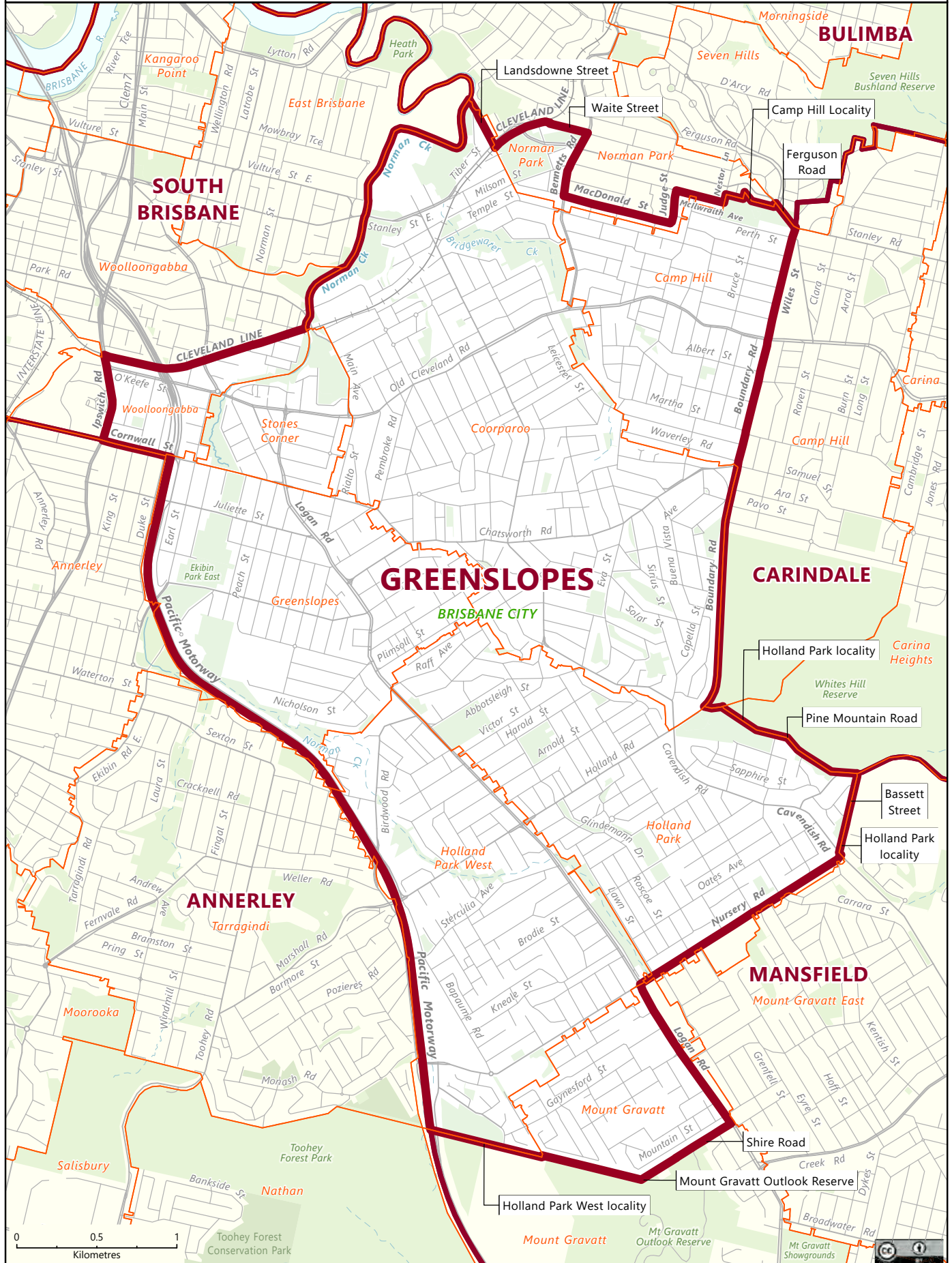
GREENBANK

- State electoral district
- - - Local government area (LGA)
- Locality



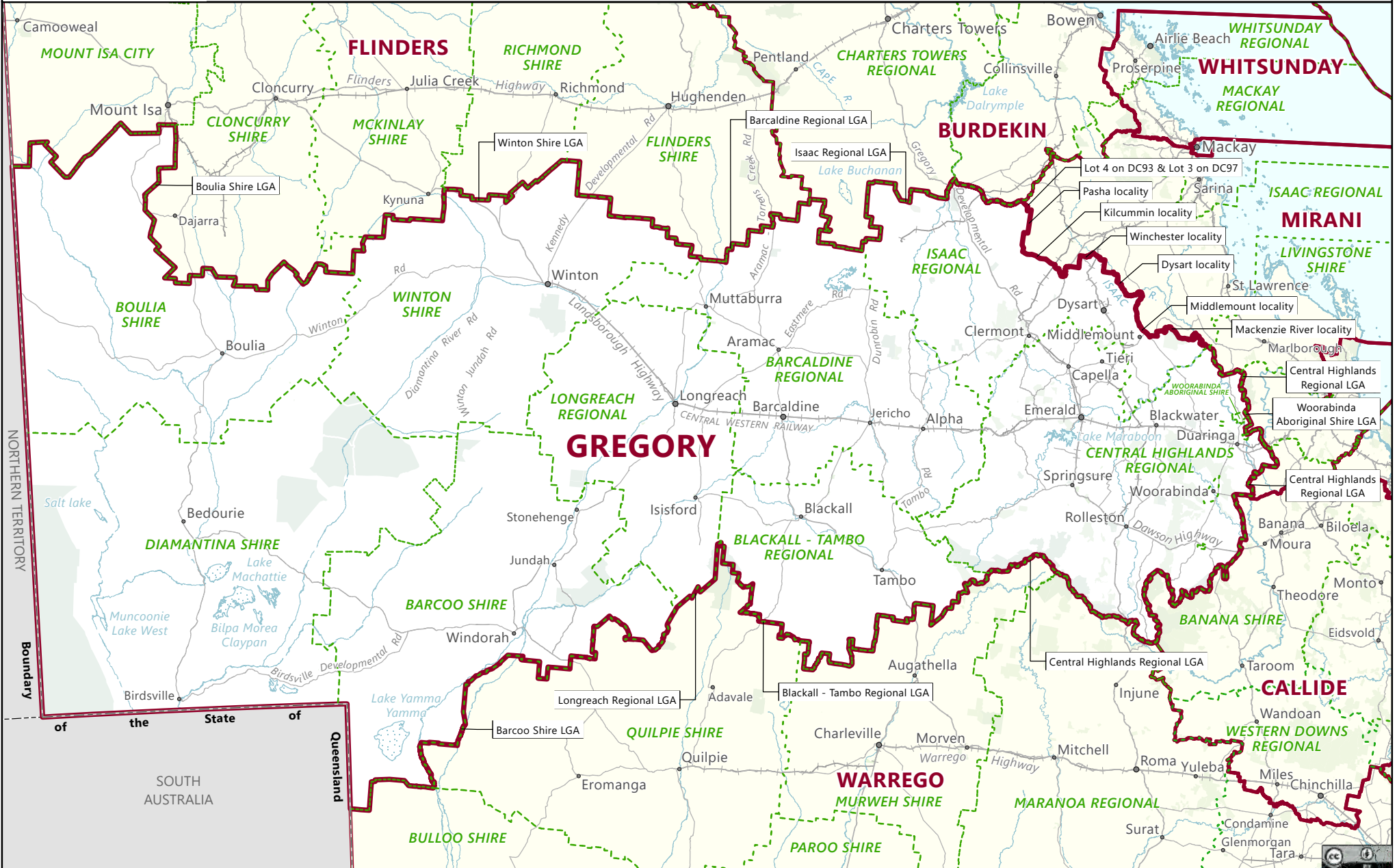
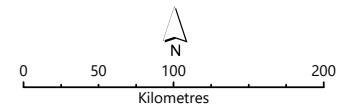
GREENSLOPES

- State electoral district
- - - Local government area (LGA)
- Locality



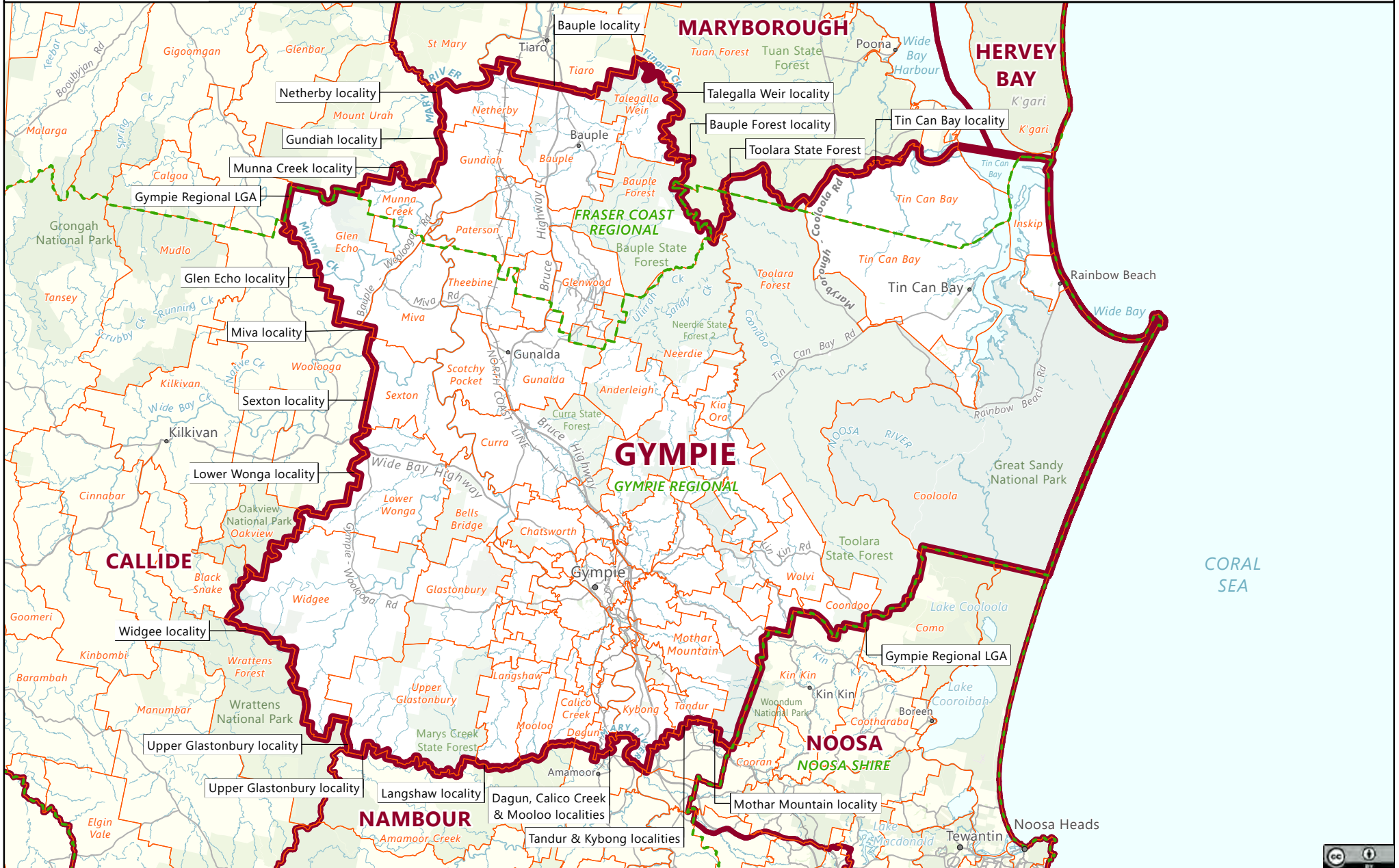
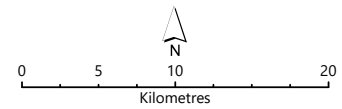
GREGORY

— State electoral district
- - - Local government area (LGA)



GYMPIE

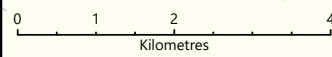
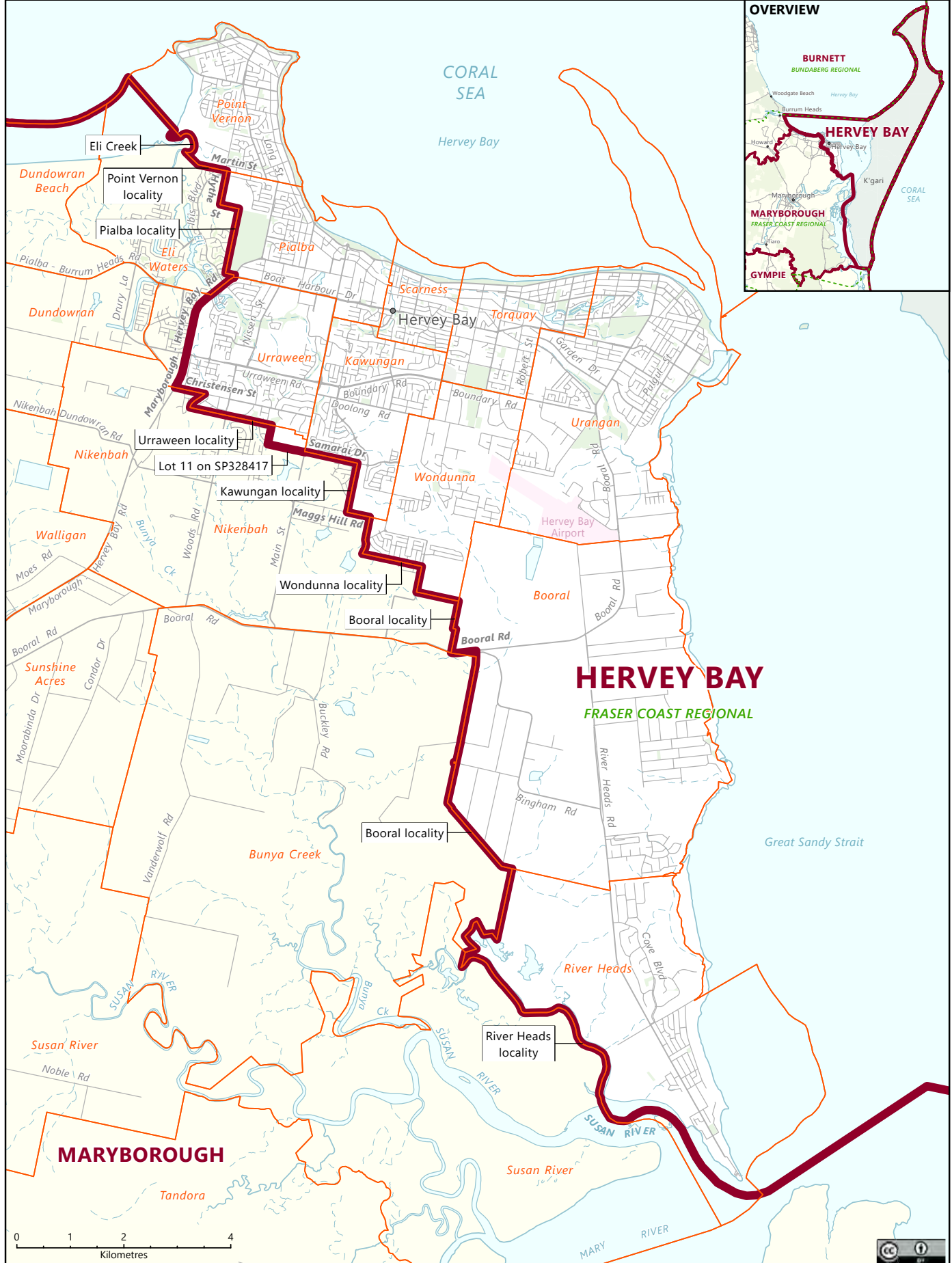
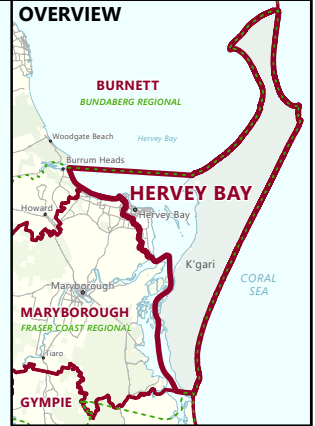
- State electoral district
- - - Local government area (LGA)
- Locality



© Electoral Commission of Queensland, 2026. © State of Queensland, 2026

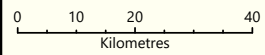
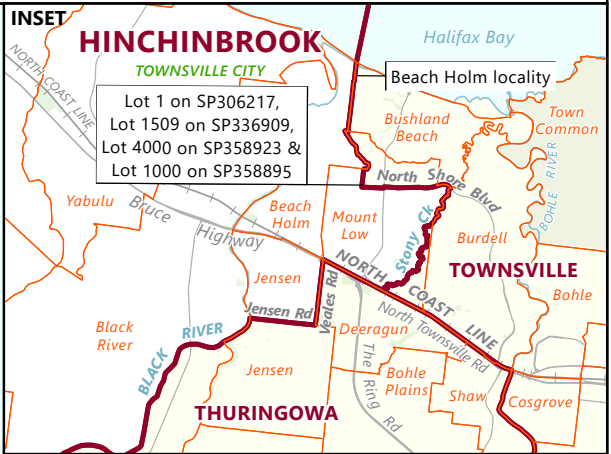
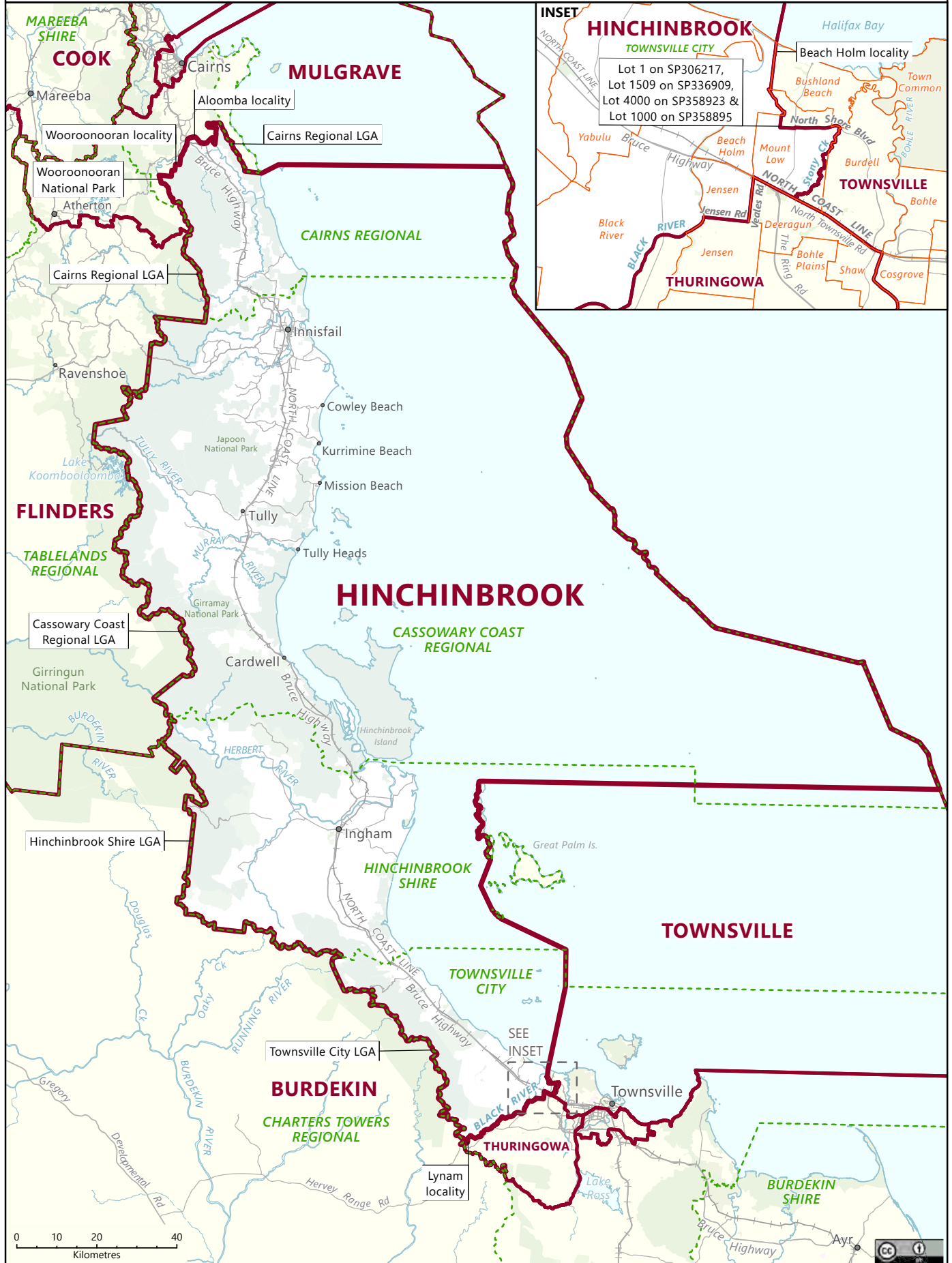
HERVEY BAY

- State electoral district
- - - Local government area (LGA)
- Locality



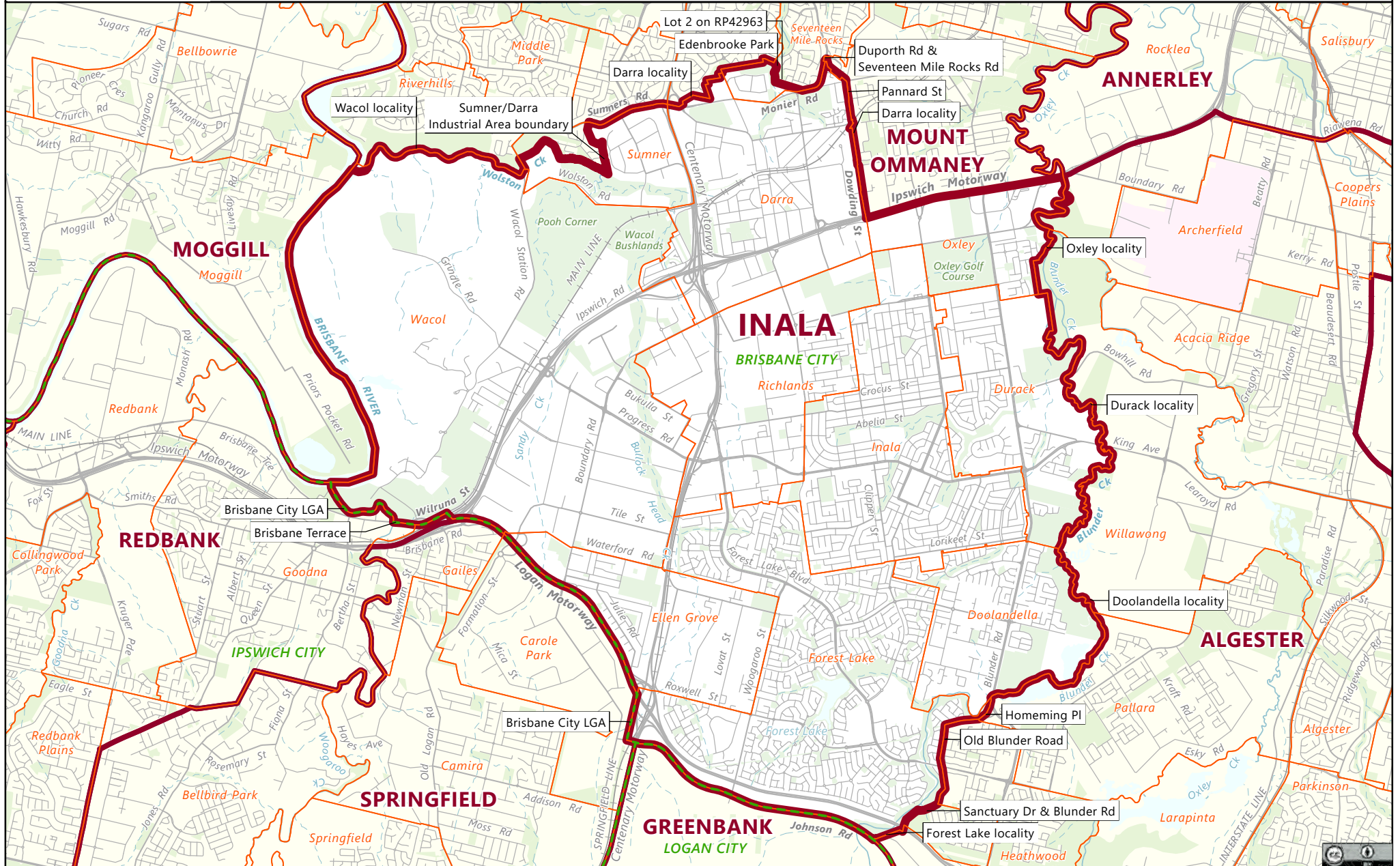
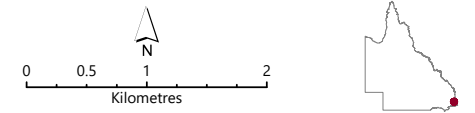
HINCHINBROOK

- State electoral district
- - - Local government area (LGA)
- Locality



INALA

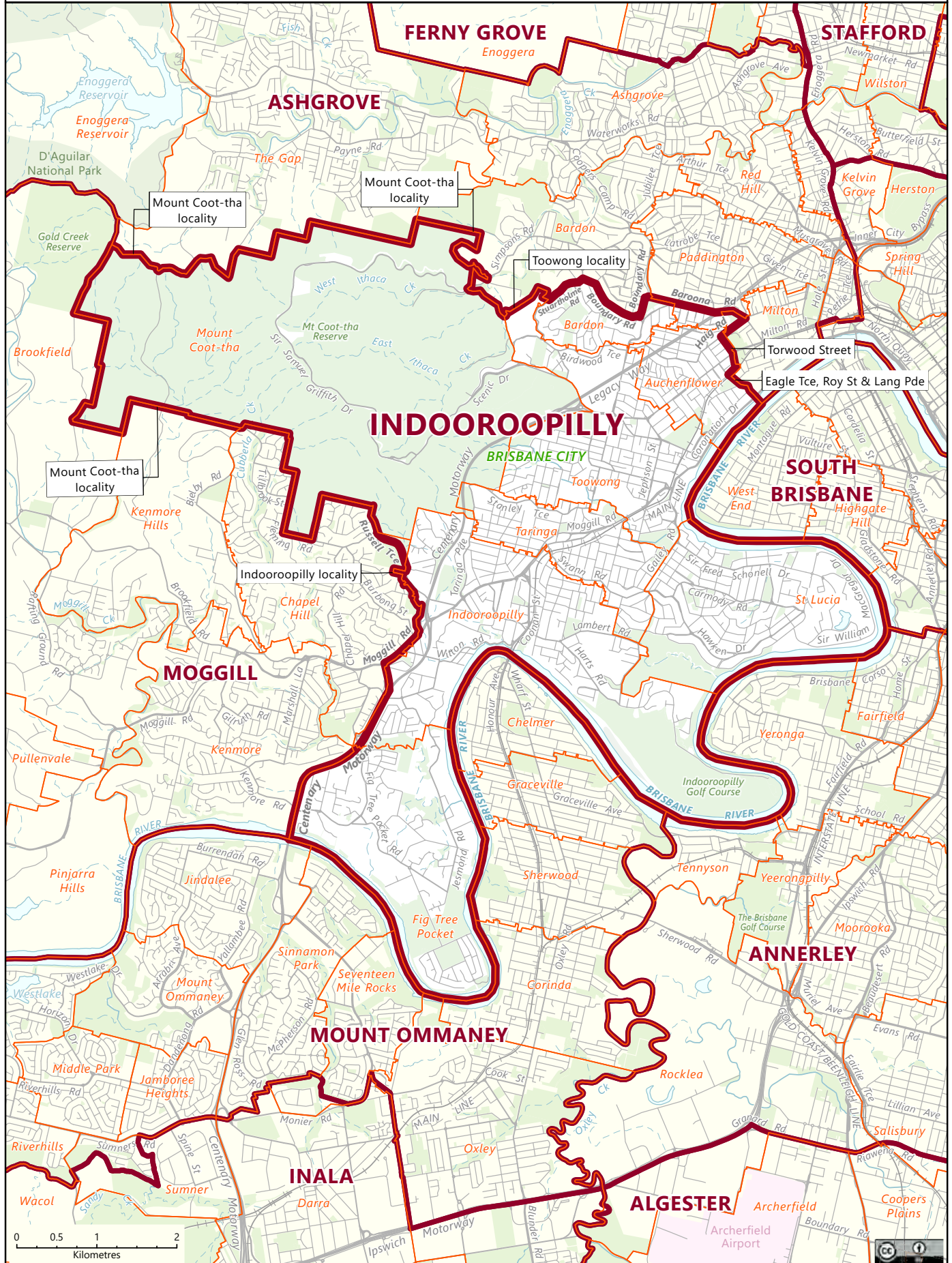
- State electoral district
- - - Local government area (LGA)
- Locality



© Electoral Commission of Queensland, 2026. © State of Queensland, 2026

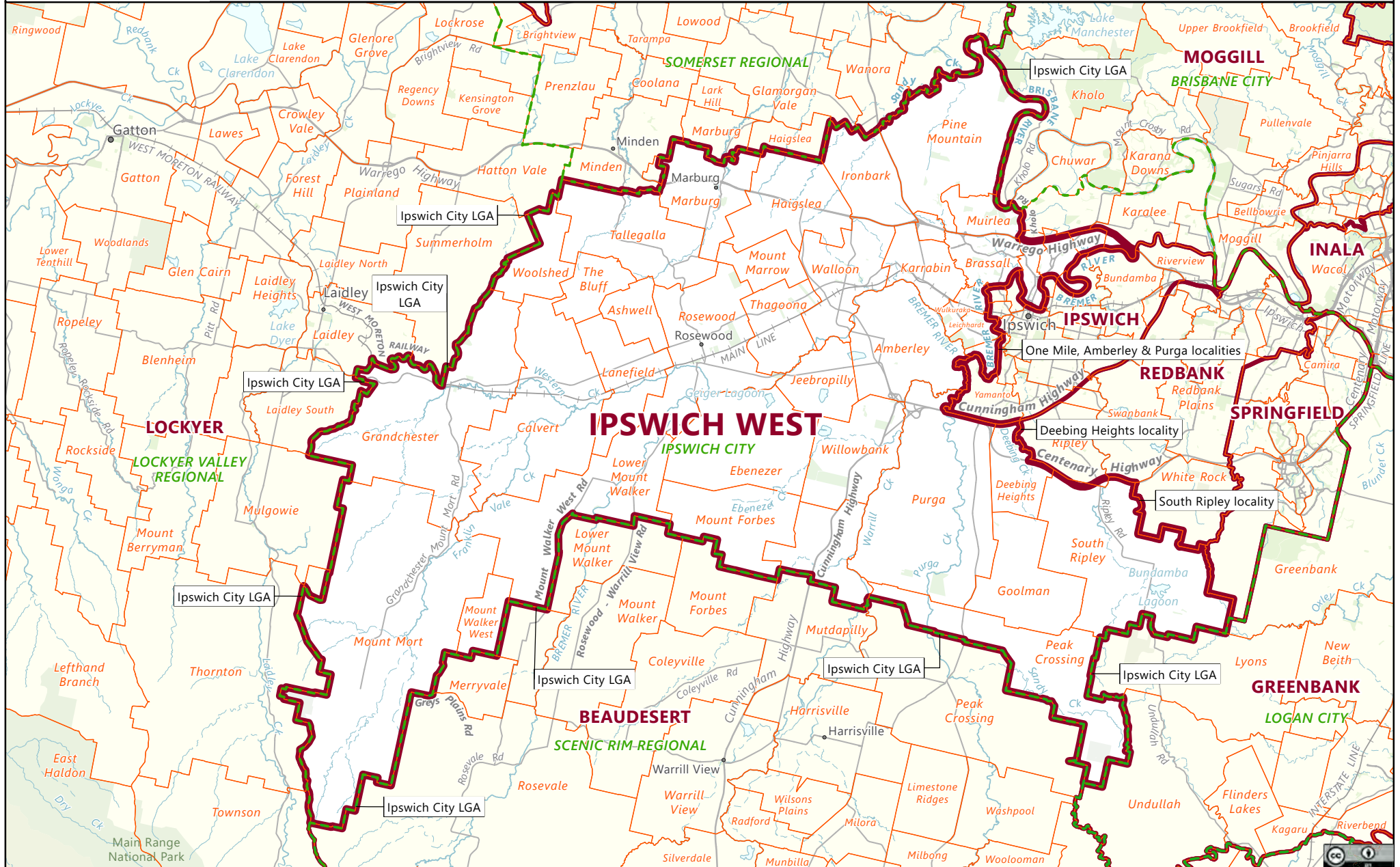
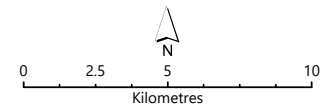
INDOOROOPILLY

- State electoral district
- - - Local government area (LGA)
- Locality



IPSWICH WEST

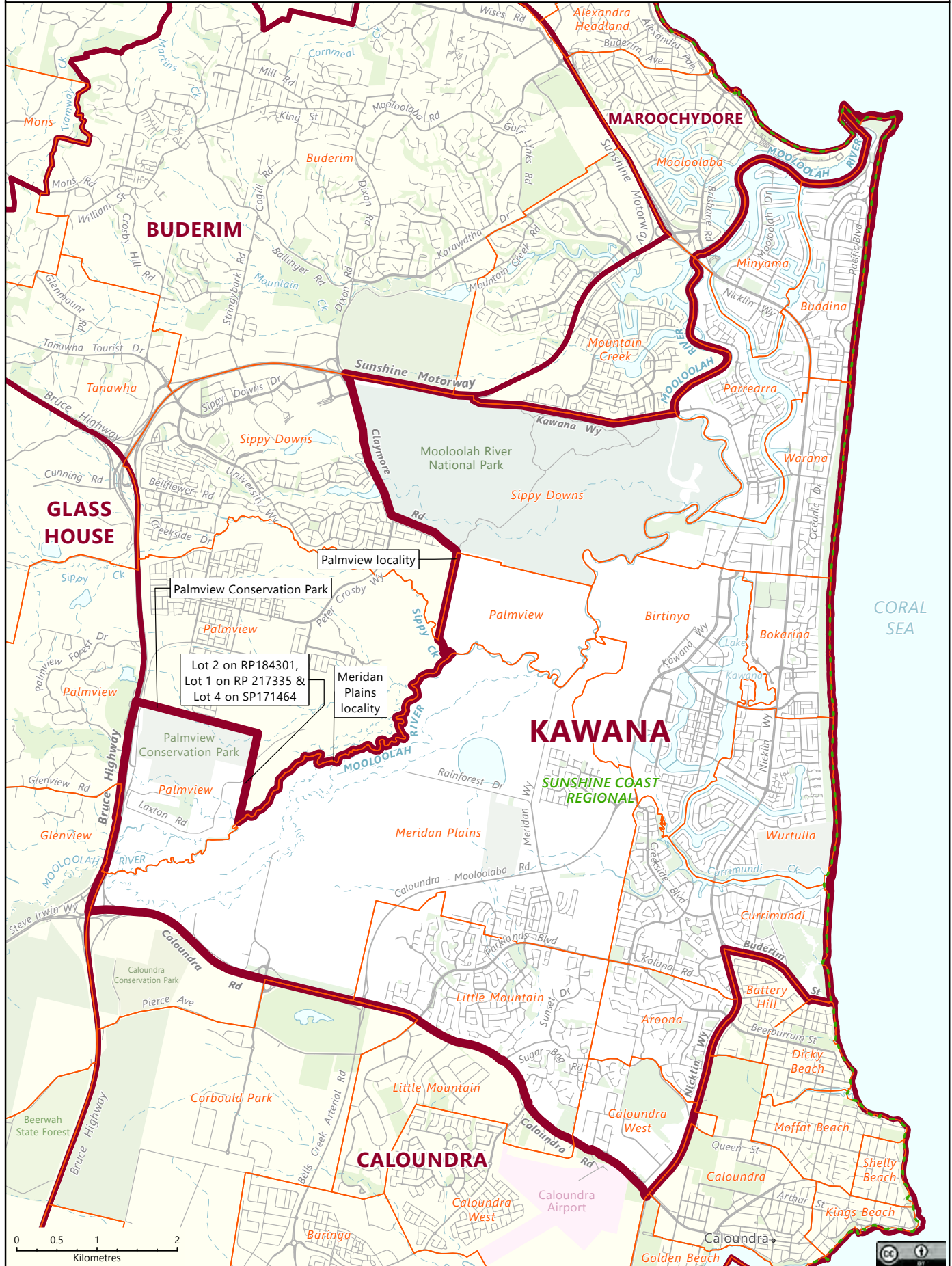
- State electoral district
- - - Local government area (LGA)
- Locality



© Electoral Commission of Queensland, 2026. © State of Queensland, 2026

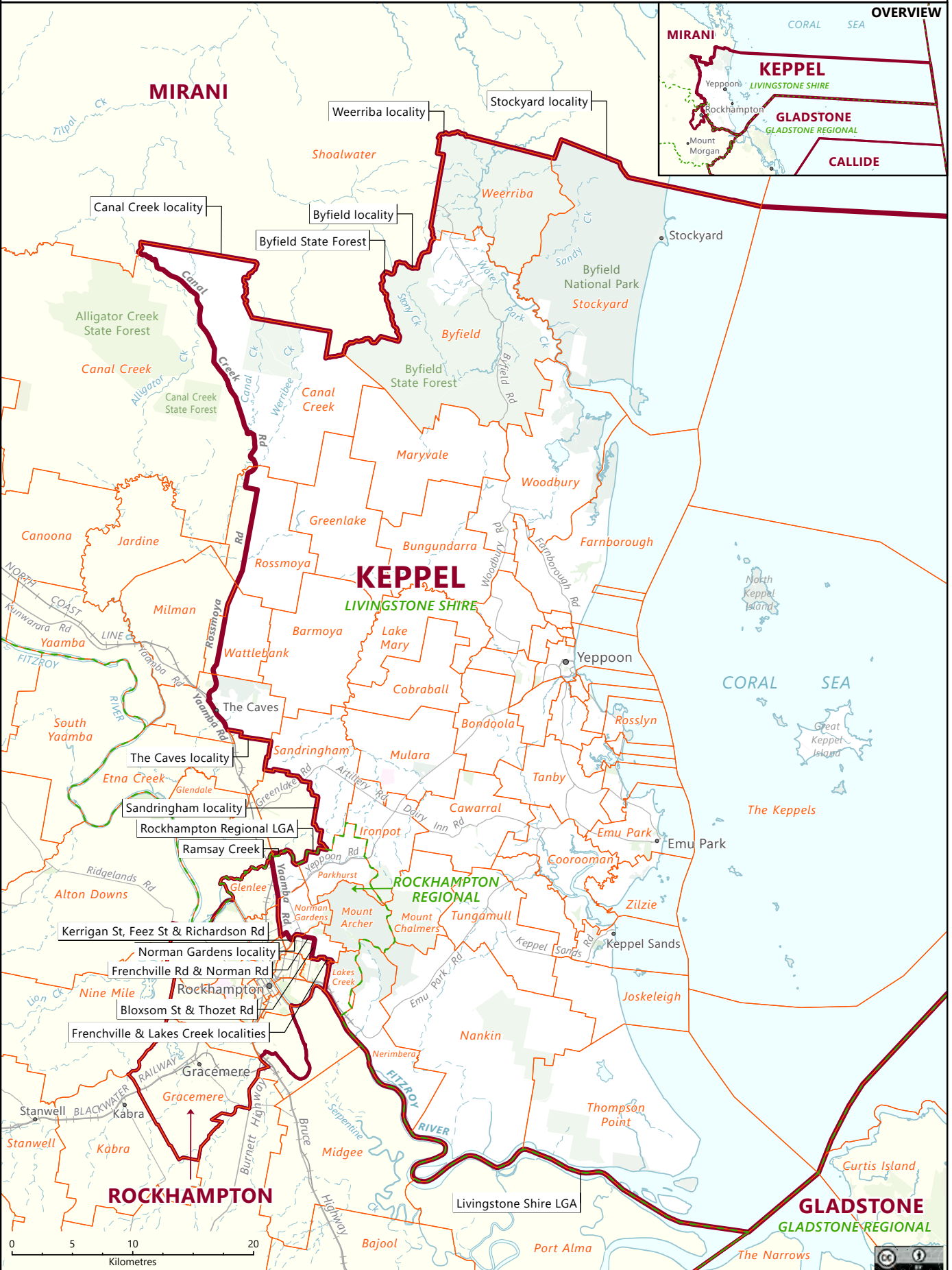
KAWANA

- State electoral district
- - - Local government area (LGA)
- Locality



KEPPEL

State electoral district
Local government area (LGA)
Locality



© Electoral Commission of Queensland, 2026. © State of Queensland, 2026

KURWONGBAH

- State electoral district
- - - Local government area (LGA)
- Locality

